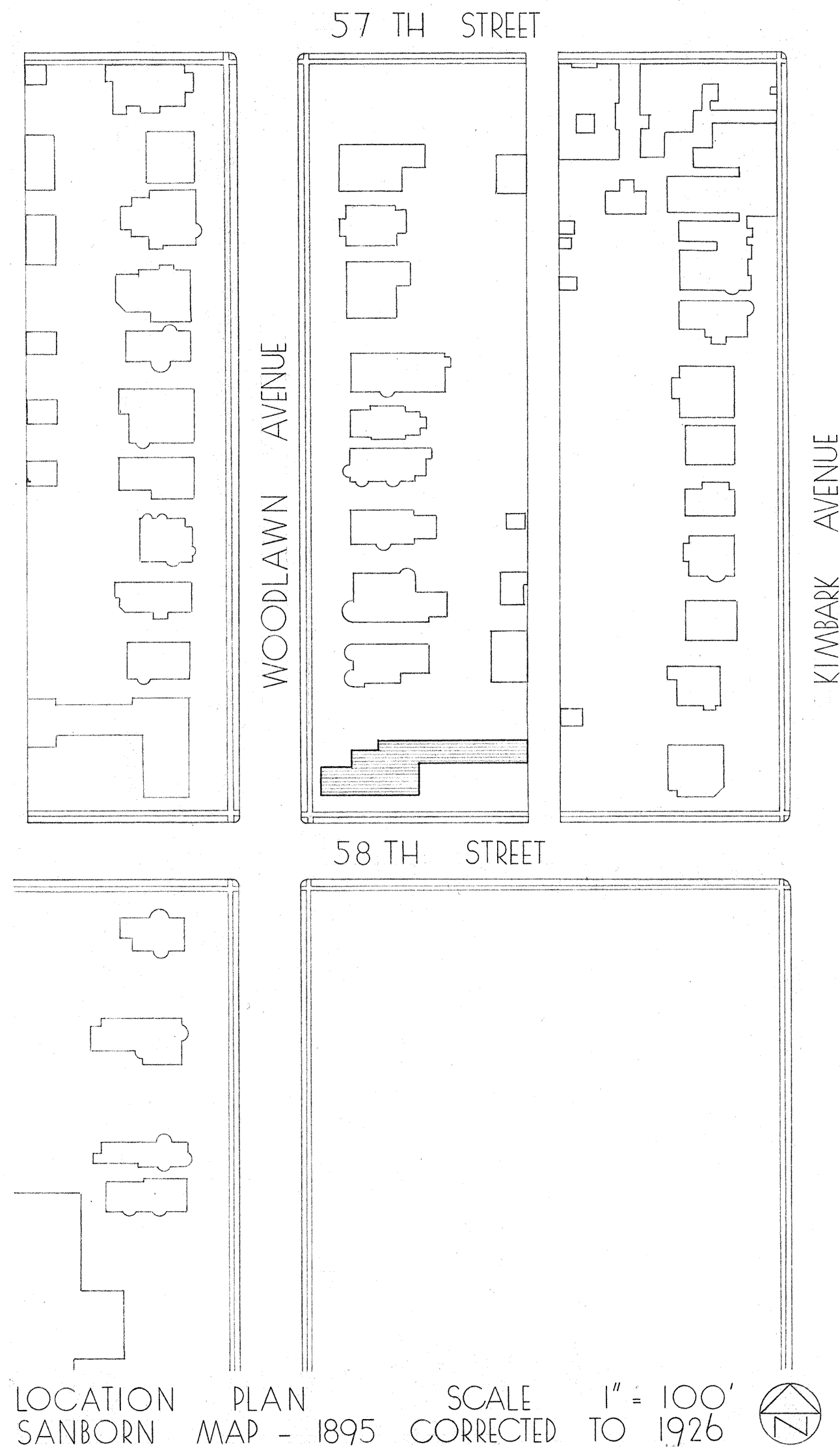


FREDERICK C. ROBIE HOUSE

FRANK
LLOYD
WRIGHT



THE ROBIE HOUSE, BUILT IN 1908 - 1909, WAS DESCRIBED BY ITS ARCHITECT, FRANK LLOYD WRIGHT, AS "A MASONRY STRUCTURE OF TAWNY BRICK AND STONE WITH RED TILE ROOF, EAVES OF COPPER, WOODWORK OF OAK THROUGHOUT, THIS BECAME KNOWN IN GERMANY AS DAMPFER ARCHITECTURE. IT WAS A GOOD EXAMPLE OF THE PRAIRIE HOUSE OF THAT PERIOD."

COMMISSION ON CHICAGO ARCHITECTURAL LANDMARKS CITED THE ROBIE HOUSE AS "A HOME ORGANIZED AROUND A GREAT HEARTH WHERE INTERIOR SPACE, UNDER WIDE SWEEPING ROOFS, OPENS TO THE OUTDOORS. THE BOLD INTERPLAY OF HORIZONTAL PLANES ABOUT THE CHIMNEY MASS, AND THE STRUCTURALLY EXPRESSIVE PIERS AND WINDOWS, ESTABLISHED A NEW FORM OF DOMESTIC DESIGN."

RECORDED BY THE UNITED STATES NATIONAL PARK SERVICE

THIS PROJECT WAS FINANCED FROM FUNDS OF THE "MISSION 66" PROGRAM OF THE NATIONAL PARK SERVICE - MEASURED AND DRAWN AUGUST, 1963, UNDER THE DIRECTION OF JAMES C. MASSEY, HABS SUPERVISORY ARCHITECT, AND EARL H. REED, FAIA, PROJECT SPONSOR, BY OSMUND R. OVERBY (UNIVERSITY OF TORONTO), PROJECT SUPERVISOR, AND STUDENT ASSISTANT ARCHITECTS JĀNIS J. ERINŠ (ILLINOIS INSTITUTE OF TECHNOLOGY), ROBERT C. GIEBNER (MIAMI UNIVERSITY OF OHIO), AND DAVID T. VAN ZANTEN (PRINCETON UNIVERSITY), AT THE CHICAGO, ILLINOIS FIELD OFFICE.

JĀNIS J. ERINŠ, DEL.

HABS CHICAGO PROJECT 1963
UNDER DIRECTION OF UNITED STATES DEPARTMENT OF THE INTERIOR
NATIONAL PARK SERVICE, BRANCH OF PLANS AND DESIGN

NAME OF STRUCTURE
FREDERICK C. ROBIE HOUSE
5757 SOUTH WOODLAWN AVENUE, CHICAGO, COOK COUNTY, ILLINOIS

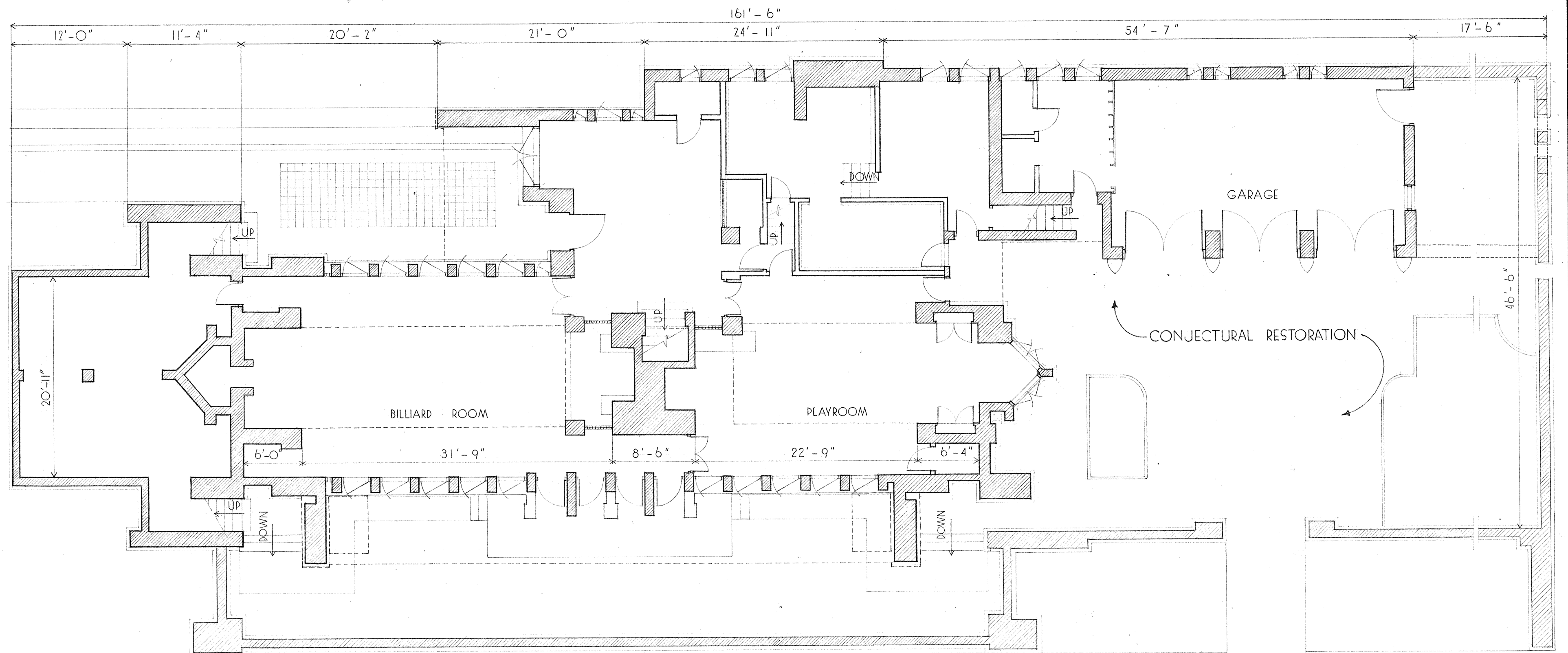
SURVEY NO.
ILL
1005

HISTORIC AMERICAN
BUILDINGS SURVEY
SHEET 1 OF 14 SHEETS

LIBRARY OF CONGRESS
INDEX NUMBER

FIRST (GROUND) FLOOR PLAN

THE GARAGE HAS BEEN ENLARGED BY THE ADDITION OF ONE ROOM ON THE EAST INDICATED BY DOTTED LINES. THE WALL AROUND THE SERVICE YARD, ORIGINALLY 8 FEET HIGH, HAS BEEN CUT DOWN TO 3 FEET. THE BILLIARD ROOM AND THE PLAYROOM HAVE BEEN DIVIDED BY TEMPORARY PARTITIONS INTO SEVERAL SMALL ROOMS. THE FRENCH DOORS TO THE SOUTH YARD AND THE DOOR TO THE VAULT IN THE BILLIARD ROOM HAVE BEEN CLOSED OFF. SERVICE YARD RESTORED FROM PUBLISHED SKETCHES.



ROBERT C. GIEBNER, DEL.



SCALE $\frac{1}{8}'' = 1' - 0''$
1 2 3 4 5 10 15

HABS CHICAGO PROJECT 1963
UNDER DIRECTION OF UNITED STATES DEPARTMENT OF THE INTERIOR
NATIONAL PARK SERVICE, BRANCH OF PLANS AND DESIGN

NAME OF STRUCTURE
FREDERICK C. ROBIE HOUSE
5757 SOUTH WOODLAWN AVENUE, CHICAGO, COOK COUNTY, ILLINOIS

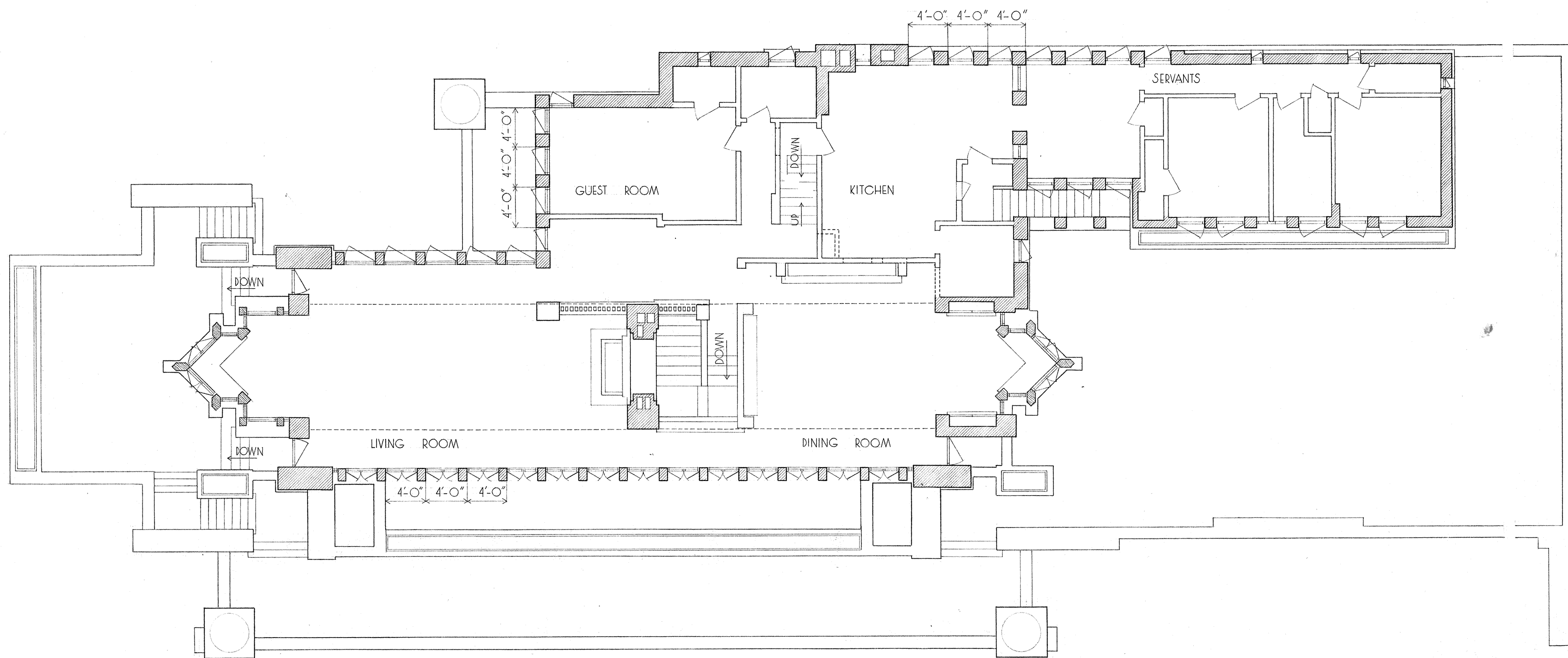
SURVEY NO.
ILL
1005

HISTORIC AMERICAN
BUILDINGS SURVEY
SHEET 2 OF 14 SHEETS

LIBRARY OF CONGRESS
INDEX NUMBER

SECOND (MAIN) FLOOR PLAN

THE ORIGINAL BUILT-IN BUFFET SHOWN ON THE NORTH WALL OF THE DINING ROOM HAS BEEN REMOVED AND TWO DOORS HAVE BEEN CUT THROUGH THE WALL BEHIND IT. THE DOOR BETWEEN THE PANTRY AND THE DINING ROOM HAS BEEN ELIMINATED. ORIGINAL DRAWINGS DO NOT SHOW THE DOOR AT THE TOP OF THE REAR STAIRS TO THE GUEST ROOM. THE WOODEN PIER AND SCREEN IN THE LIVING ROOM NEXT TO THE FIREPLACE HAVE BEEN REMOVED.



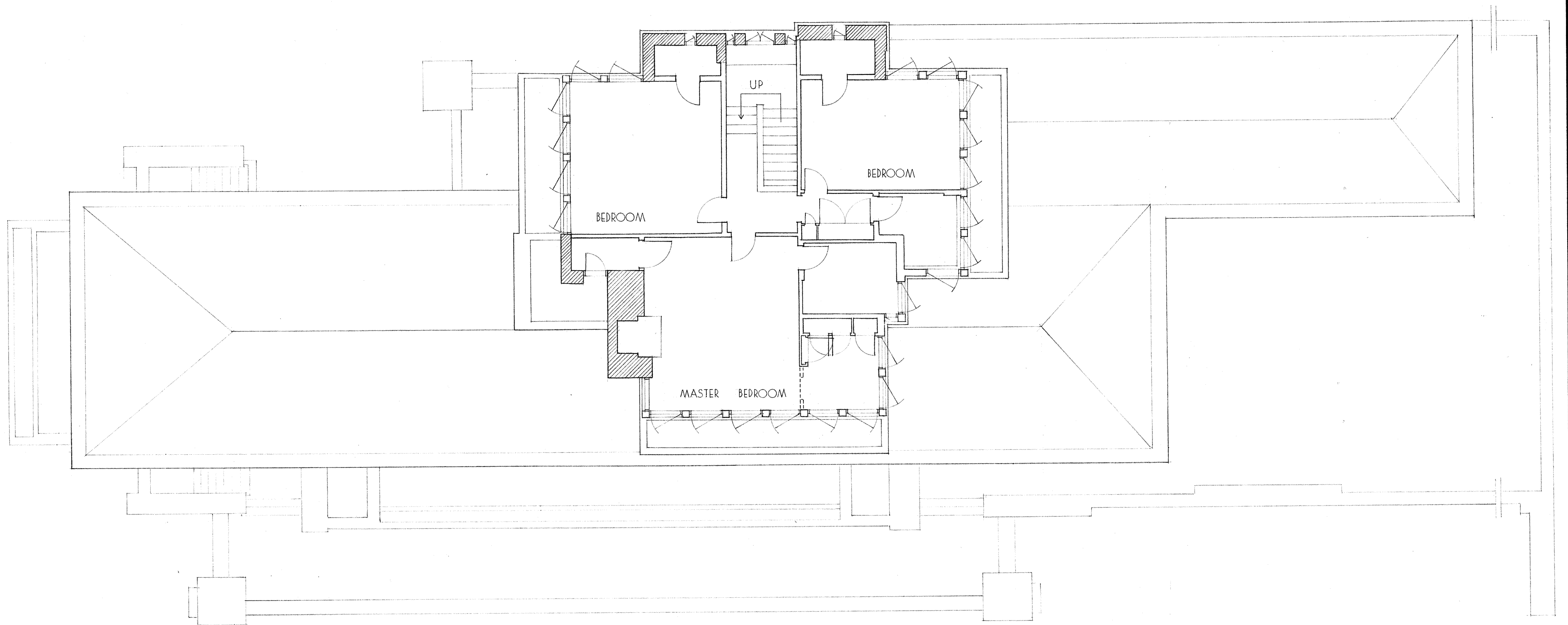
JĀNIS J. ERIŅŠ, DEL.



SCALE $\frac{1}{8}" = 1'-0"$
1 5 10 15

THIRD FLOOR PLAN

A DOORWAY HAS BEEN INSERTED
BETWEEN THE MASTER BEDROOM
AND THE DRESSING ROOM.



ROBERT C. GIEBNER, DEL.



SCALE $\frac{1}{8}" = 1'-0"$
1 2 3 4 5 10 15

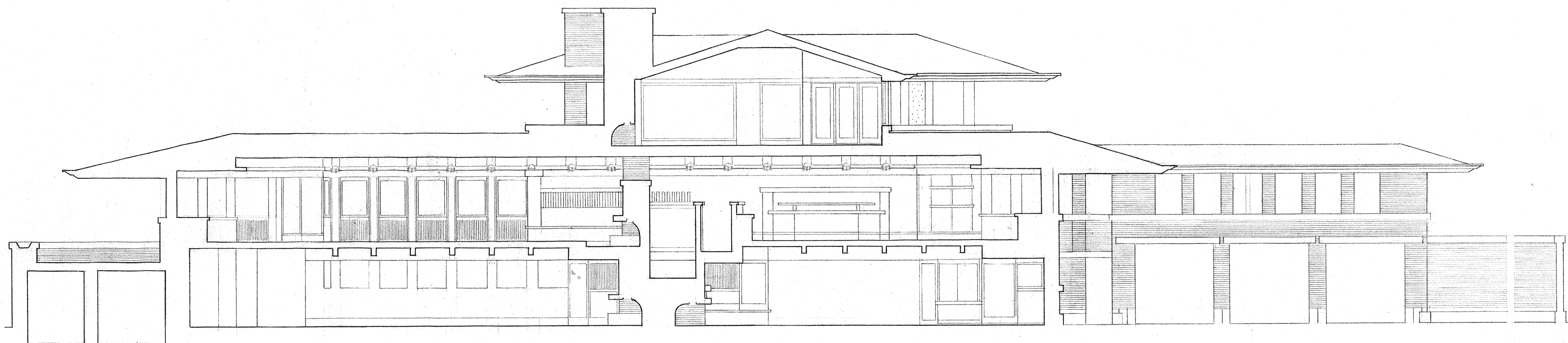
HABS CHICAGO PROJECT 1963
UNDER DIRECTION OF UNITED STATES DEPARTMENT OF THE INTERIOR
NATIONAL PARK SERVICE, BRANCH OF PLANS AND DESIGN

NAME OF STRUCTURE
FREDERICK C. ROBIE HOUSE
5757 SOUTH WOODLAWN AVENUE, CHICAGO, COOK COUNTY, ILLINOIS

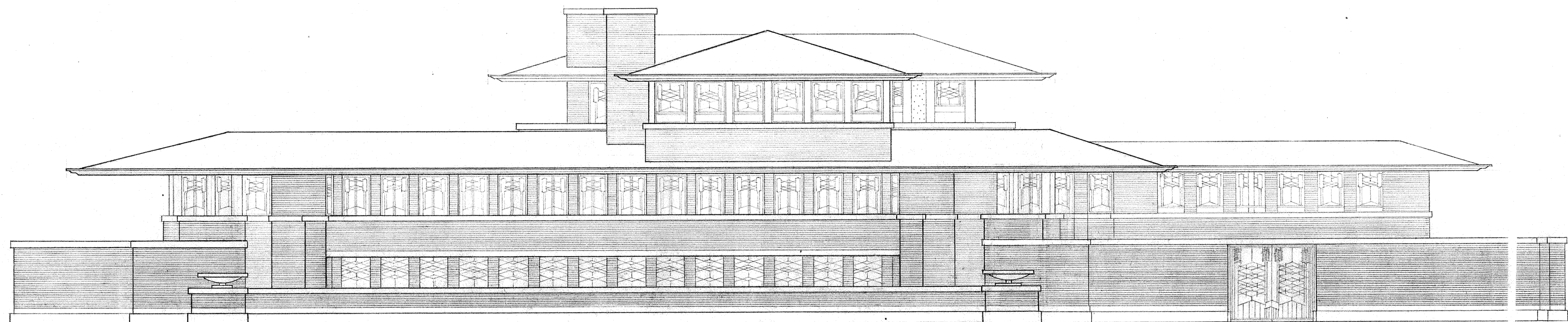
SURVEY NO.
ILL
1005

HISTORIC AMERICAN
BUILDINGS SURVEY
SHEET 4 OF 14 SHEETS

LIBRARY OF CONGRESS
INDEX NUMBER



LONGITUDINAL SECTION



SOUTH ELEVATION

JĀNIS J. ERIŅŠ, DEL.

SCALE $\frac{1}{8}'' = 1'-0''$
1 2 3 4 5 10 15

HABS CHICAGO PROJECT 1963
UNDER DIRECTION OF UNITED STATES DEPARTMENT OF THE INTERIOR
NATIONAL PARK SERVICE, BRANCH OF PLANS AND DESIGN

NAME OF STRUCTURE
FREDERICK C. ROBIE HOUSE
5757 SOUTH WOODLAWN AVENUE, CHICAGO, COOK COUNTY, ILLINOIS

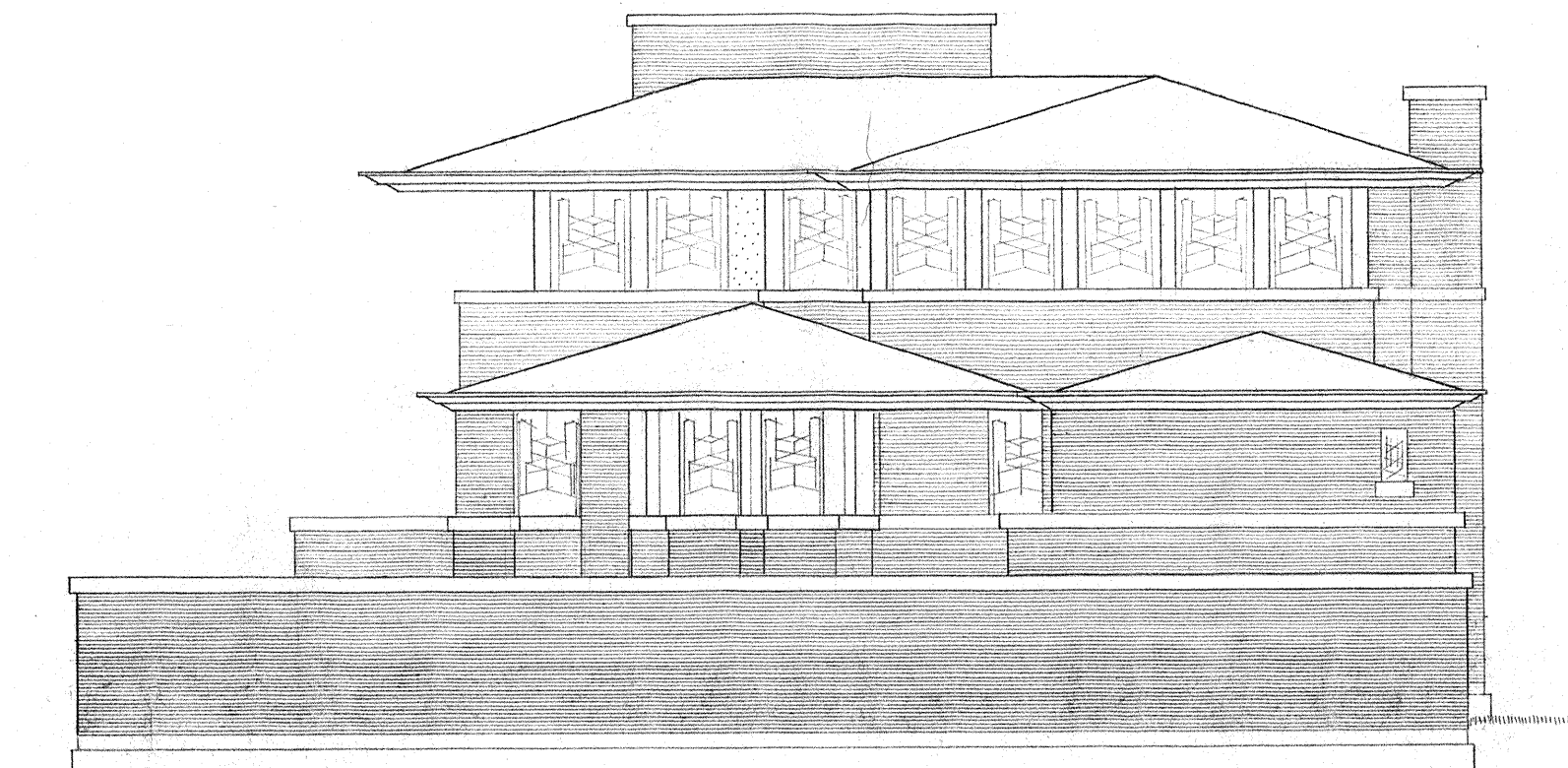
SURVEY NO.
ILL
1005

HISTORIC AMERICAN
BUILDINGS SURVEY
SHEET **5** OF **14** SHEETS

LIBRARY OF CONGRESS
INDEX NUMBER



WEST ELEVATION



EAST ELEVATION



NORTH ELEVATION

SCALE $\frac{1}{8}'' = 1' - 0''$
1 2 3 4 5 10 15. FEET

JĀNIS J. ERINŠ, DEL.

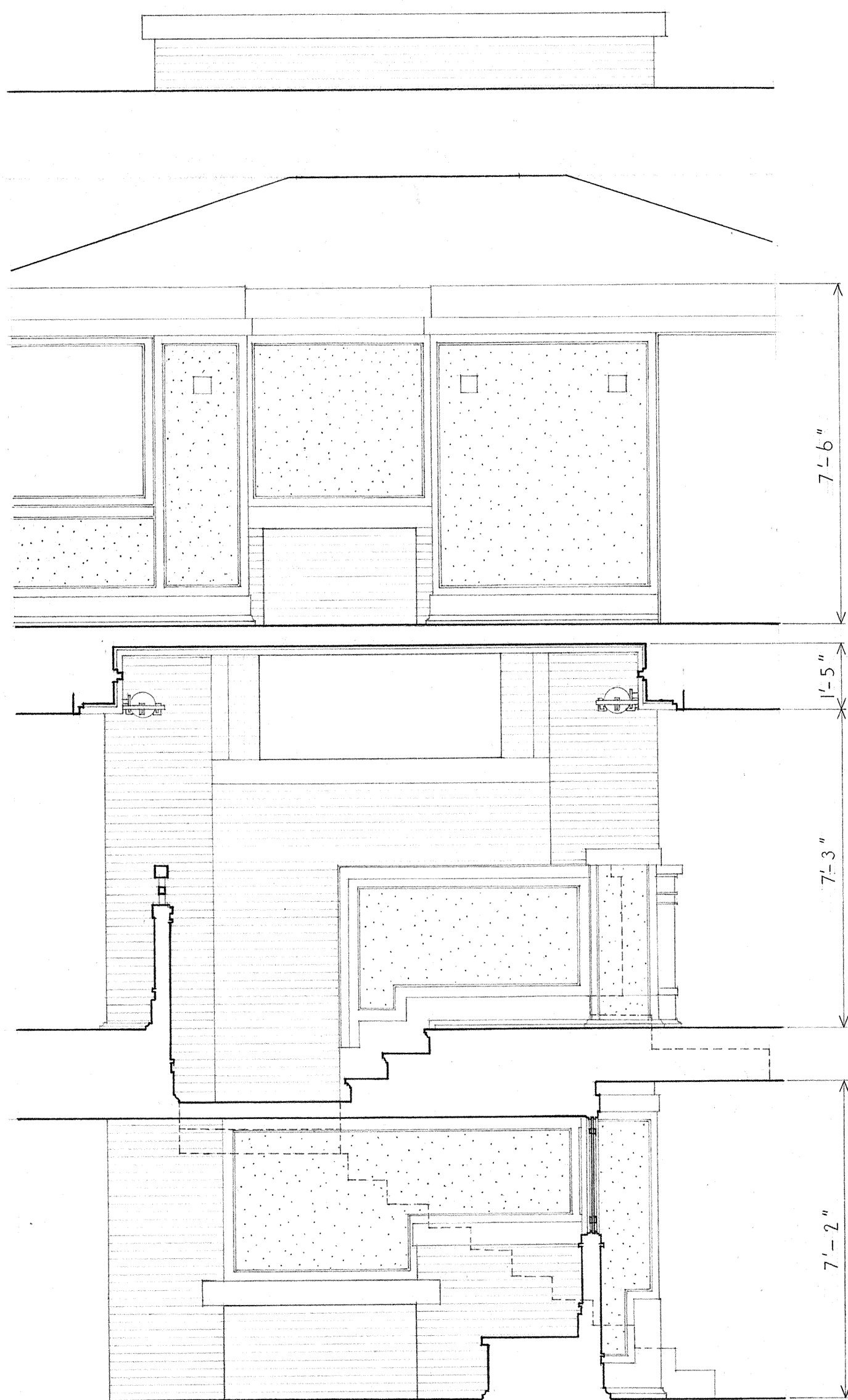
H.A.B.S. CHICAGO PROJECT, 1963
UNDER DIRECTION OF UNITED STATES DEPARTMENT OF THE INTERIOR
NATIONAL PARK SERVICE, BRANCH OF PLANS AND DESIGN

NAME OF STRUCTURE
FREDERICK C. ROBIE HOUSE
5757 SOUTH WOODLAWN AVENUE, CHICAGO, COOK COUNTY, ILLINOIS

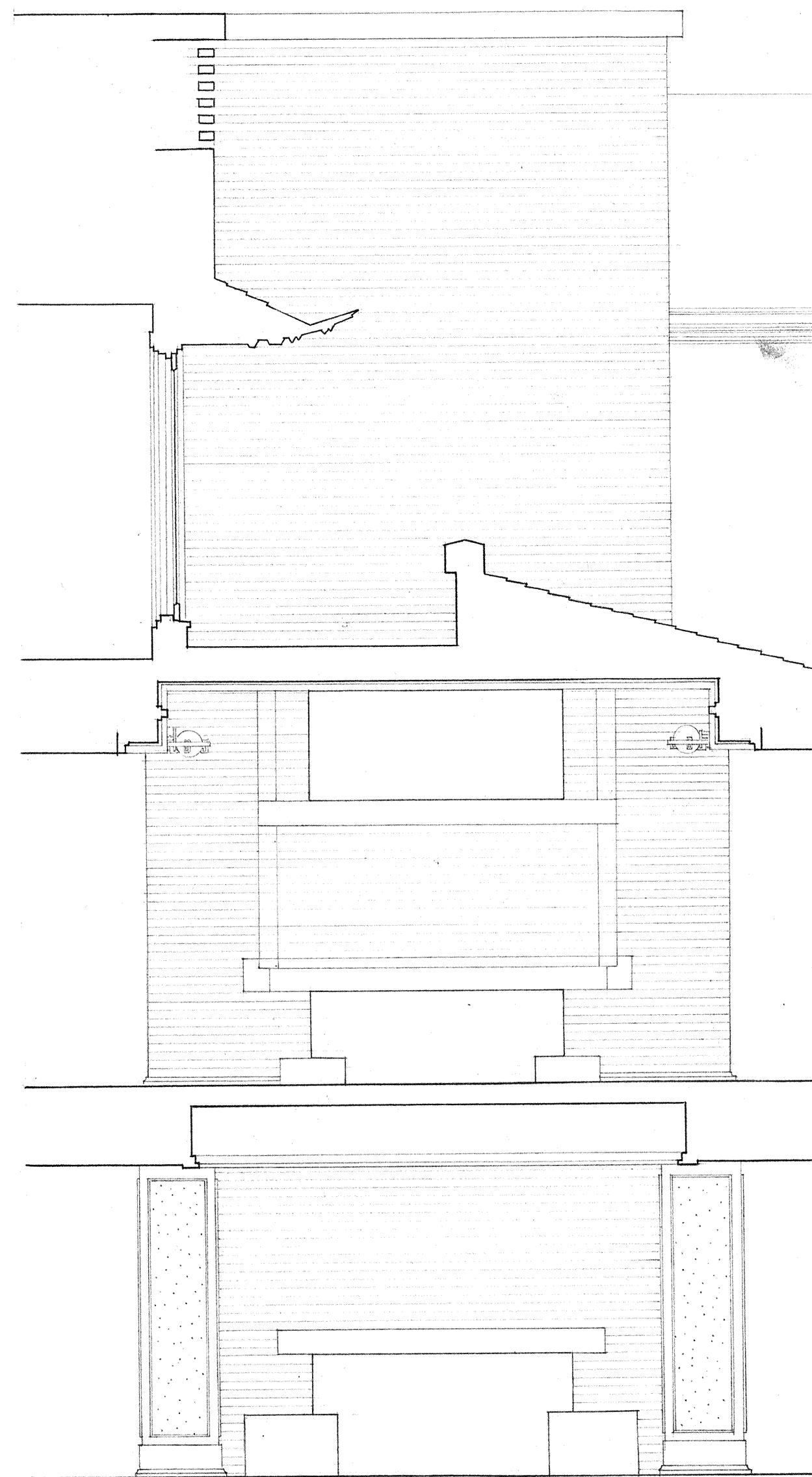
SURVEY NO.
ILL
1005

HISTORIC AMERICAN
BUILDINGS SURVEY
SHEET **6** OF **14** SHEETS

LIBRARY OF CONGRESS
INDEX NUMBER



EAST



WEST

FIREPLACE

ELEVATIONS

SCALE $\frac{3}{8}$ " = 1'-0"
0 1 5

ROBERT C. GIEBNER, DEL.

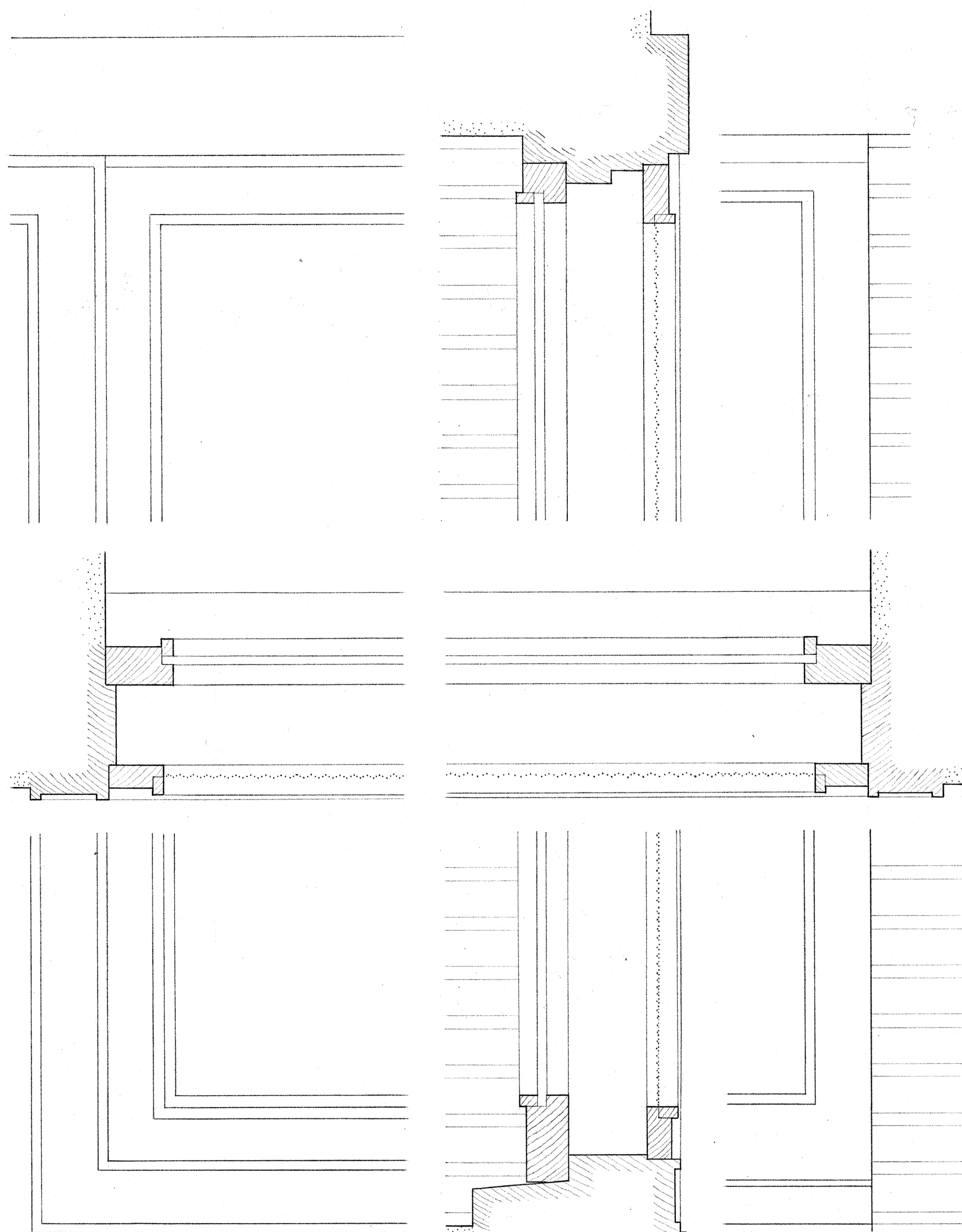
HABS CHICAGO PROJECT 1963
UNDER DIRECTION OF UNITED STATES DEPARTMENT OF THE INTERIOR
NATIONAL PARK SERVICE, BRANCH OF PLANS AND DESIGN

NAME OF STRUCTURE
FREDERICK C. ROBIE HOUSE
5757 SOUTH WOODLAWN AVENUE, CHICAGO, COOK COUNTY, ILLINOIS

SURVEY NO.
ILL
1005

HISTORIC AMERICAN
BUILDINGS SURVEY
SHEET 7 OF 14 SHEETS

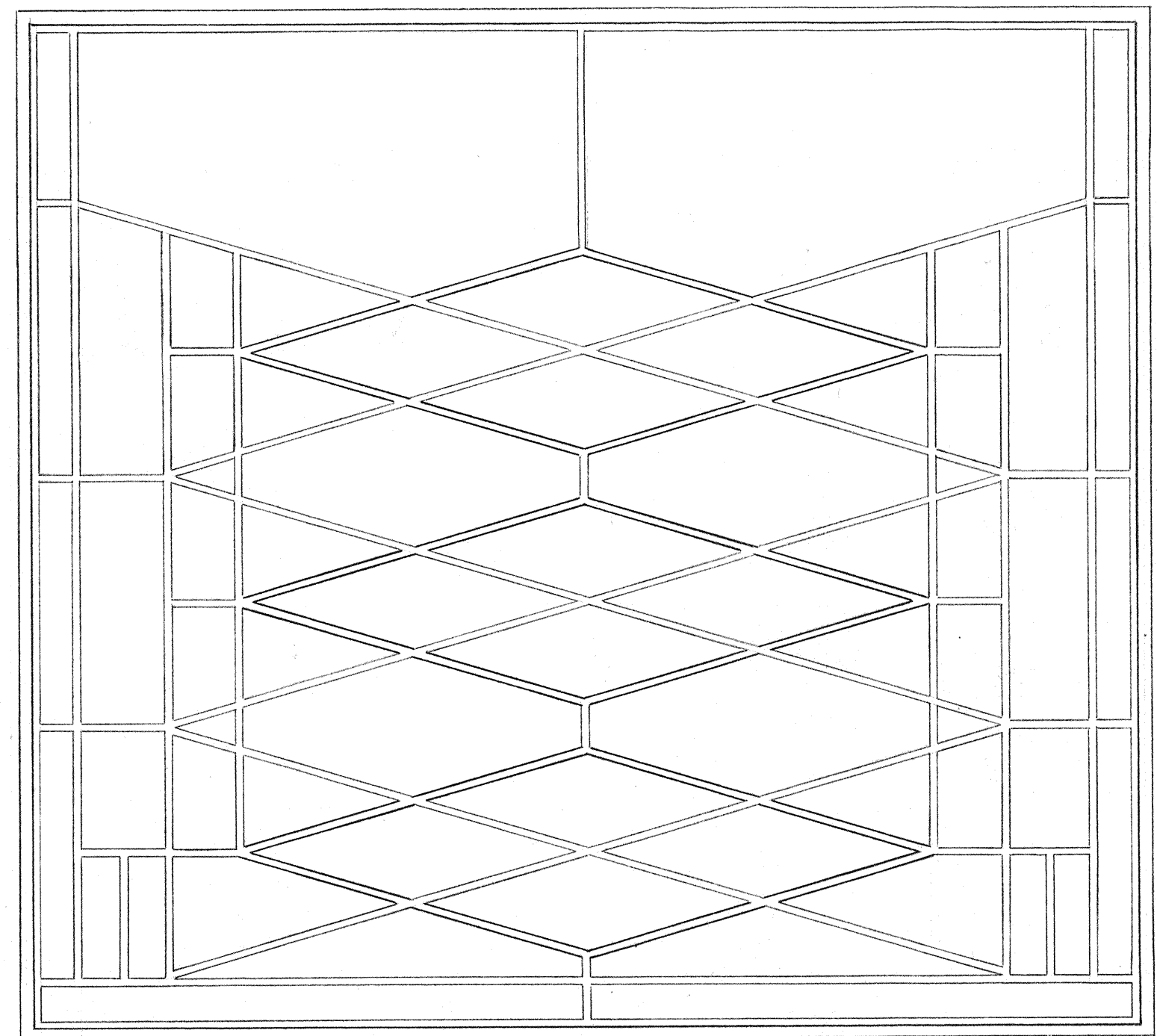
LIBRARY OF CONGRESS
INDEX NUMBER



INTERIOR

SECTION

EXTERIOR



FIRST FLOOR WINDOW PATTERN

SECOND FLOOR WINDOW DETAILS

ROBIE HOUSE WINDOWS

JĀNIS ERINŠ, DEL.

0 3 6 9 12 INCHES

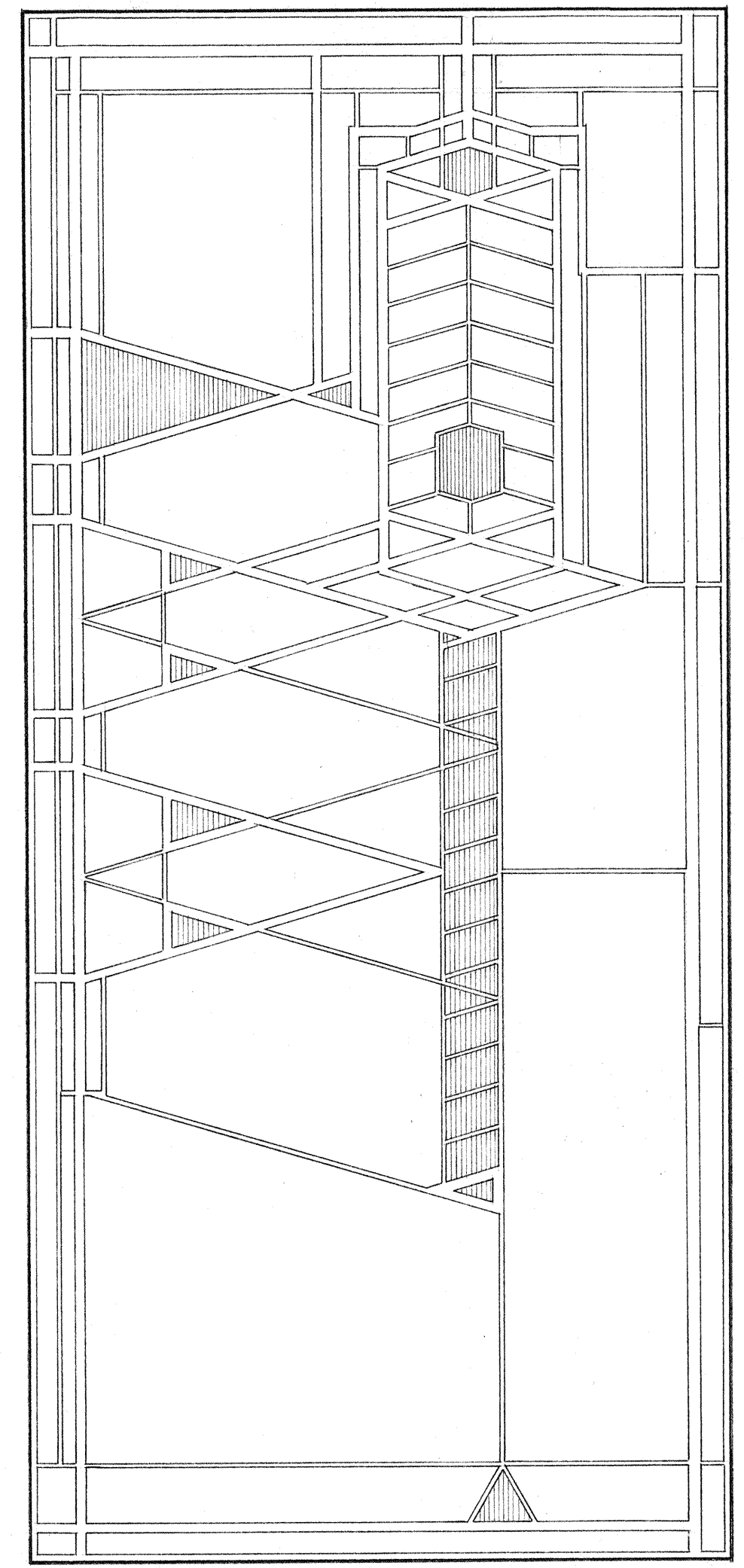
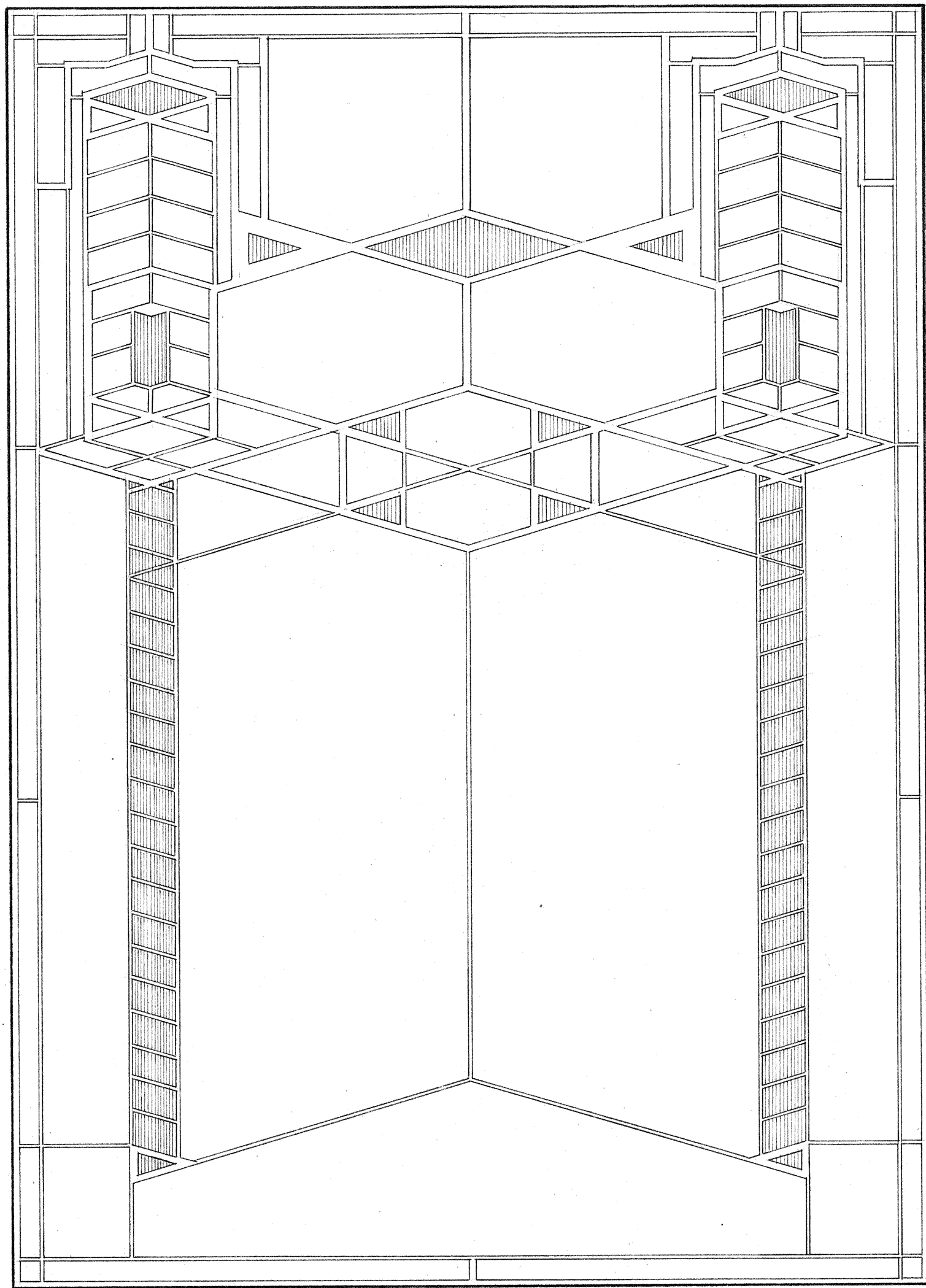
H.A.B.S. CHICAGO PROJECT, 1963
UNDER DIRECTION OF UNITED STATES DEPARTMENT OF THE INTERIOR
NATIONAL PARK SERVICE, BRANCH OF PLANS AND DESIGN

NAME OF STRUCTURE
FREDERICK C. ROBIE HOUSE
5757 SOUTH WOODLAWN AVENUE, CHICAGO, COOK COUNTY, ILLINOIS

SURVEY NO.
**ILL
1005**

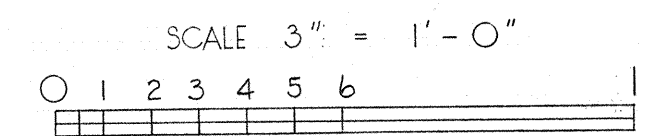
HISTORIC AMERICAN
BUILDINGS SURVEY
SHEET 8 OF 14 SHEETS

LIBRARY OF CONGRESS
INDEX NUMBER



SECOND (MAIN) FLOOR WINDOWS

DAVID T. VAN ZANTEN, D.E.L.



HABS CHICAGO PROJECT 1963
UNDER DIRECTION OF UNITED STATES DEPARTMENT OF THE INTERIOR
NATIONAL PARK SERVICE, BRANCH OF PLANS AND DESIGN

NAME OF STRUCTURE
FREDERICK C. ROBIE HOUSE
5757 SOUTH WOODLAWN AVENUE, CHICAGO, COOK COUNTY, ILLINOIS

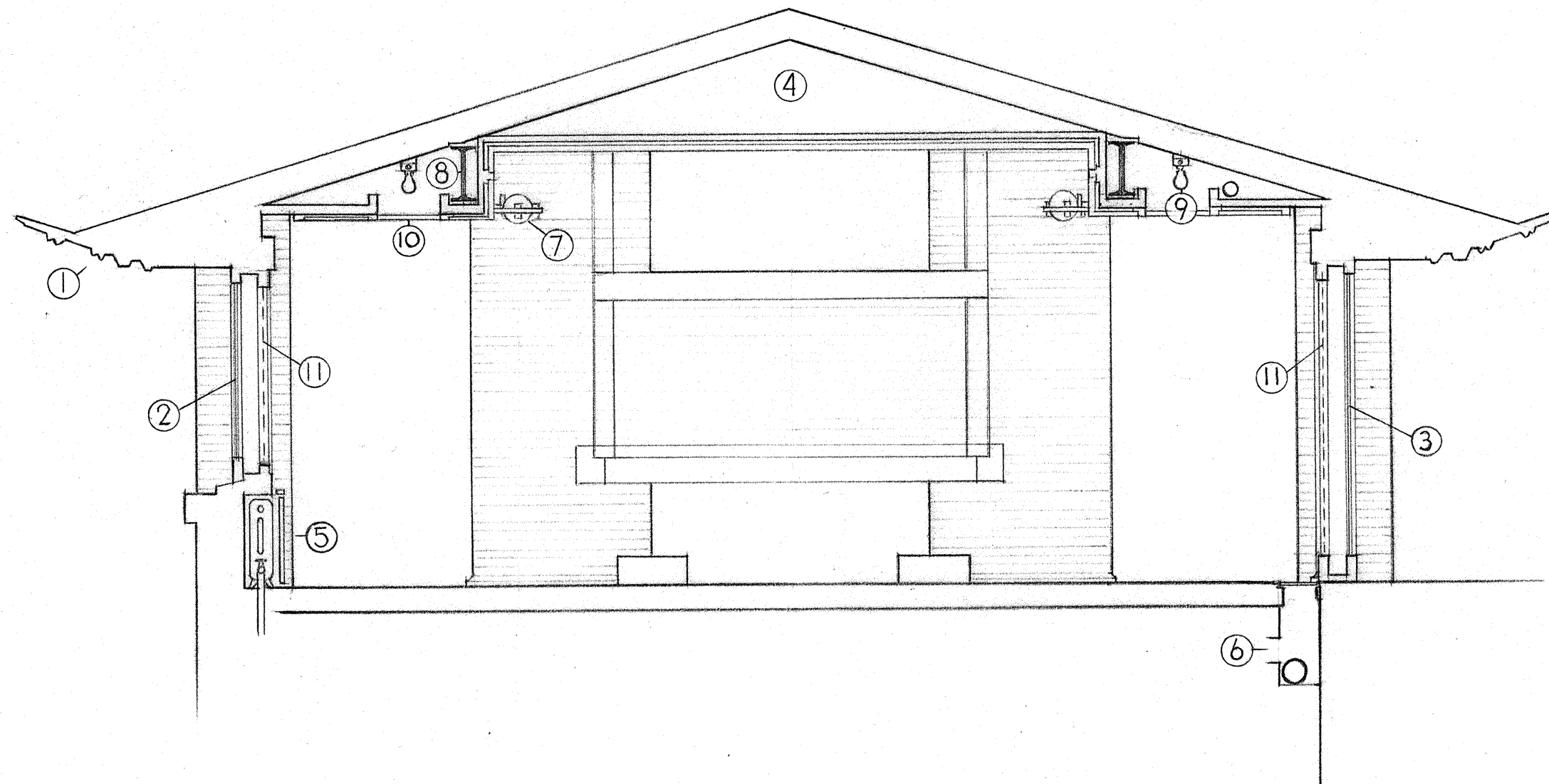
SURVEY NO.
ILL
1005

HISTORIC AMERICAN
BUILDINGS SURVEY
SHEET 9 OF 14 SHEETS

LIBRARY OF CONGRESS
INDEX NUMBER

ROBIE HOUSE LIVING ROOM

ENVIRONMENTAL PROVISIONS



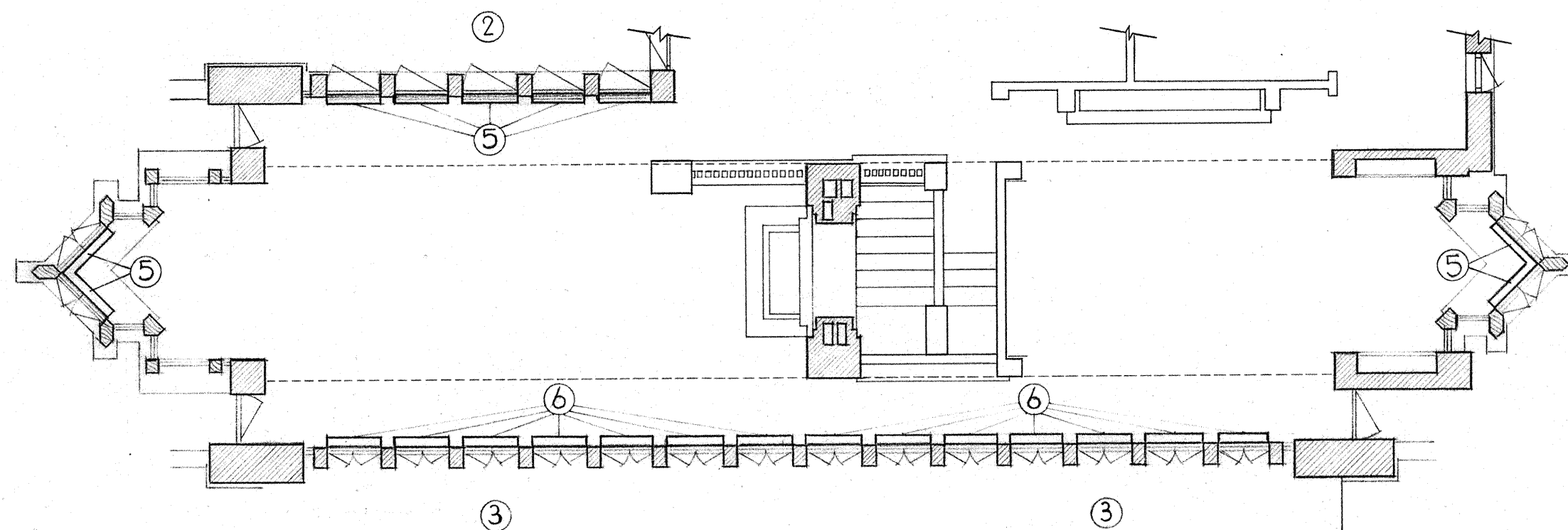
SUN CONTROL —
BY ROOF OVERHANGS ① TO SOUTH
AND WEST.

VENTILATION —
BY OPENING WINDOWS ② AND GLAZED
DOORS ③; SUPPLEMENTARY HOT AIR
EXTRACTION THROUGH LIGHTING-GRILLES
INTO UPPER ROOF-SPACE ④ AND THENCE
TO DUCT AT SIDE OF MAIN CHIMNEY.

HEATING —
BY RADIATORS ⑤ UNDER WINDOWS, AND
SUNK IN FLOOR ⑥ UNDER BRASS GRILLES
INSIDE GLAZED DOORS.

LIGHTING —
BY VISIBLE GLASS GLOBES ⑦ AT EDGE
OF CEILING DOWN TAND CONCEALING
STRUCTURAL STEEL BEAMS ⑧, AND BY
DIMMER-CONTROLLED BULBS ⑨ ABOVE
LIGHTING-GRILLES ⑩.

INSECTS —
BY HINGED FLY-SCREENS ⑪ INSIDE ALL
OPENING LIGHTS.



FRANK LLOYD WRIGHT, BY HIS IMAGINATIVE INTEGRATION OF "MODERN OPPORTUNITIES" SUCH AS ELECTRIC LIGHT AND CENTRAL HEATING WITH ARCHITECTURAL FORM, WAS OFTEN ABLE TO CREATE ENVIRONMENTS SO ADVANCED AS TO RENDER AIR-CONDITIONING UNNECESSARY. THE ROBIE HOUSE IS ONE OF THE MOST COMPLEX AND SOPHISTICATED EXAMPLES OF HIS ENVIRONMENTAL SKILL.

SCALE : SECTION $\frac{3}{8}" = 1'-0$
PLAN $\frac{1}{8}" = 1'-0$

DRAWN BY: MARY REYNER BANHAM

HABS CHICAGO PROJECT 1967
UNDER DIRECTION OF THE NATIONAL PARK SERVICE,
UNITED STATES DEPARTMENT OF THE INTERIOR

NAME AND LOCATION OF STRUCTURE

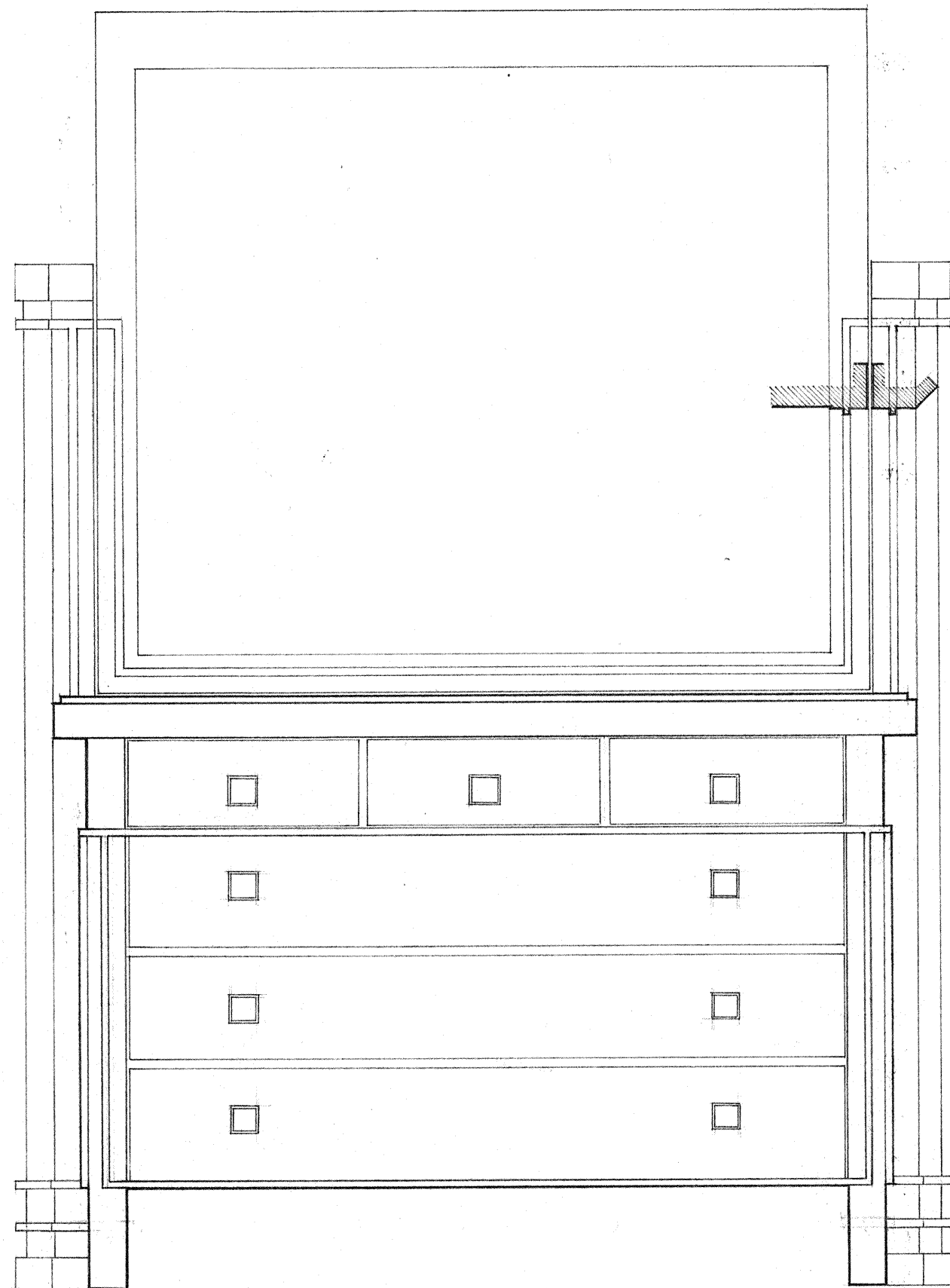
FREDERICK C. ROBIE HOUSE
5757 SOUTH WOODLAWN AVENUE CHICAGO, COOK COUNTY, ILLINOIS

SURVEY NO.
ILL
1005


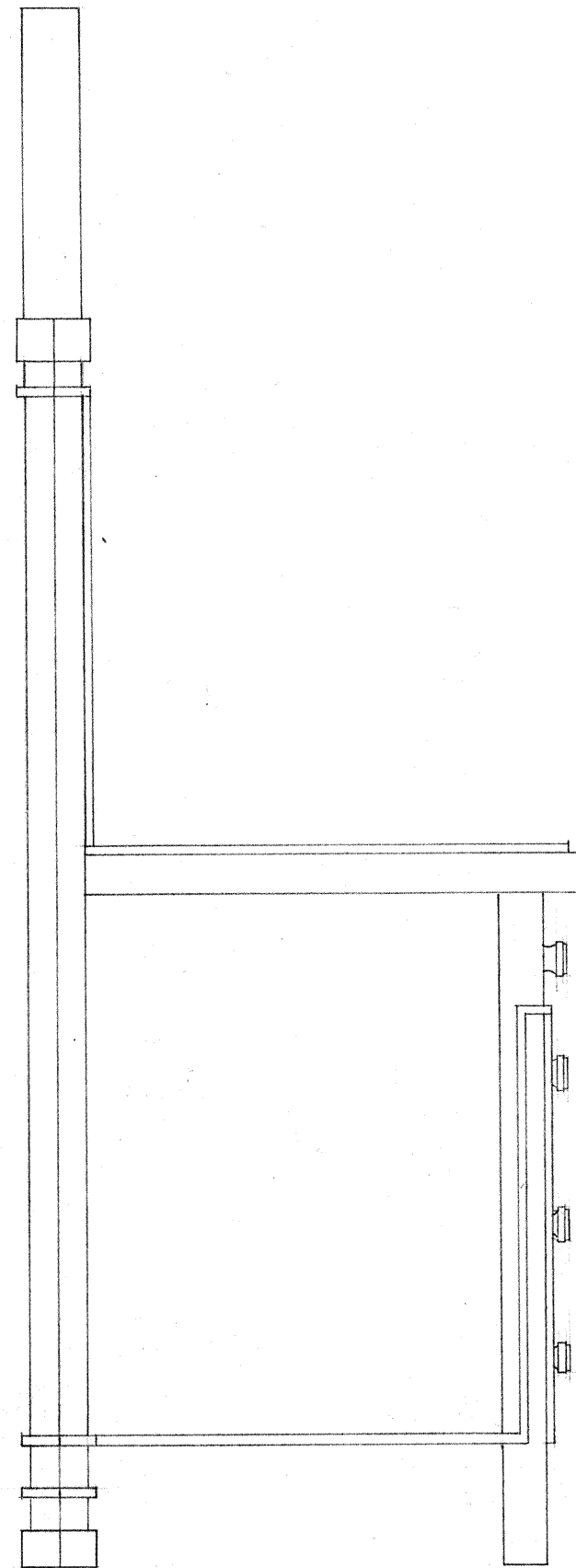
HISTORIC AMERICAN
BUILDINGS SURVEY
SHEET 10 OF 14 SHEETS

LIBRARY OF CONGRESS
INDEX NUMBER


ROBIE HOUSE FURNITURE



DRESSER

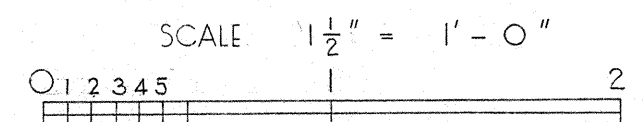


FOOTBOARD



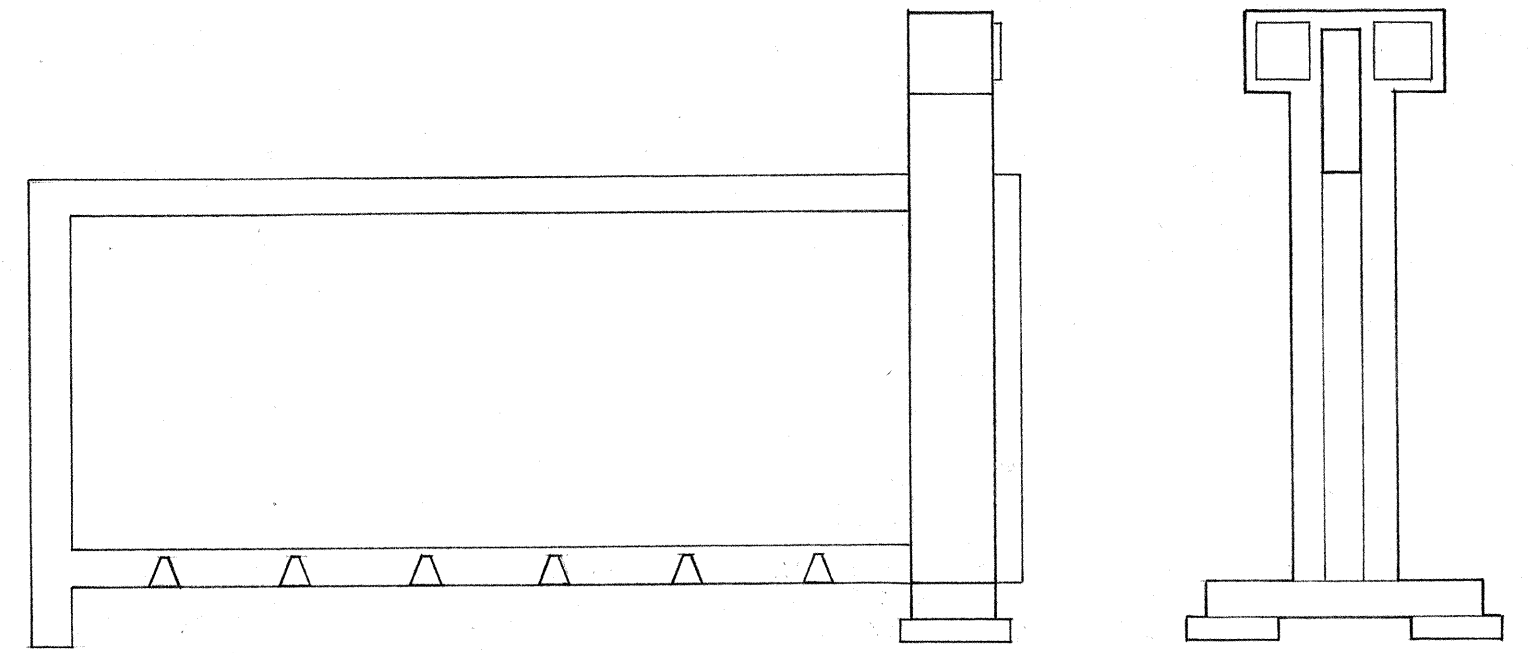
HEADBOARD

DAVID T. VAN ZANTEN, DEL.




ROBIE HOUSE FURNITURE

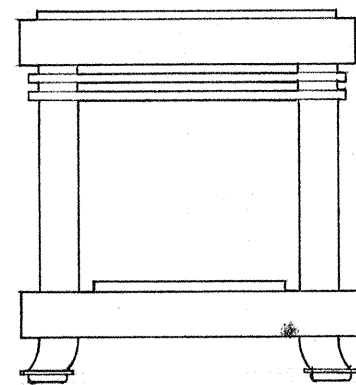
THIS FURNITURE FROM THE ROBIE HOUSE WAS DESIGNED BY WRIGHT. EXCEPT FOR THE AND-IRONS WHICH ARE IN THE HOUSE, THE FURNITURE IS NOW OWNED BY THE CHICAGO THEOLOGICAL SEMINARY.



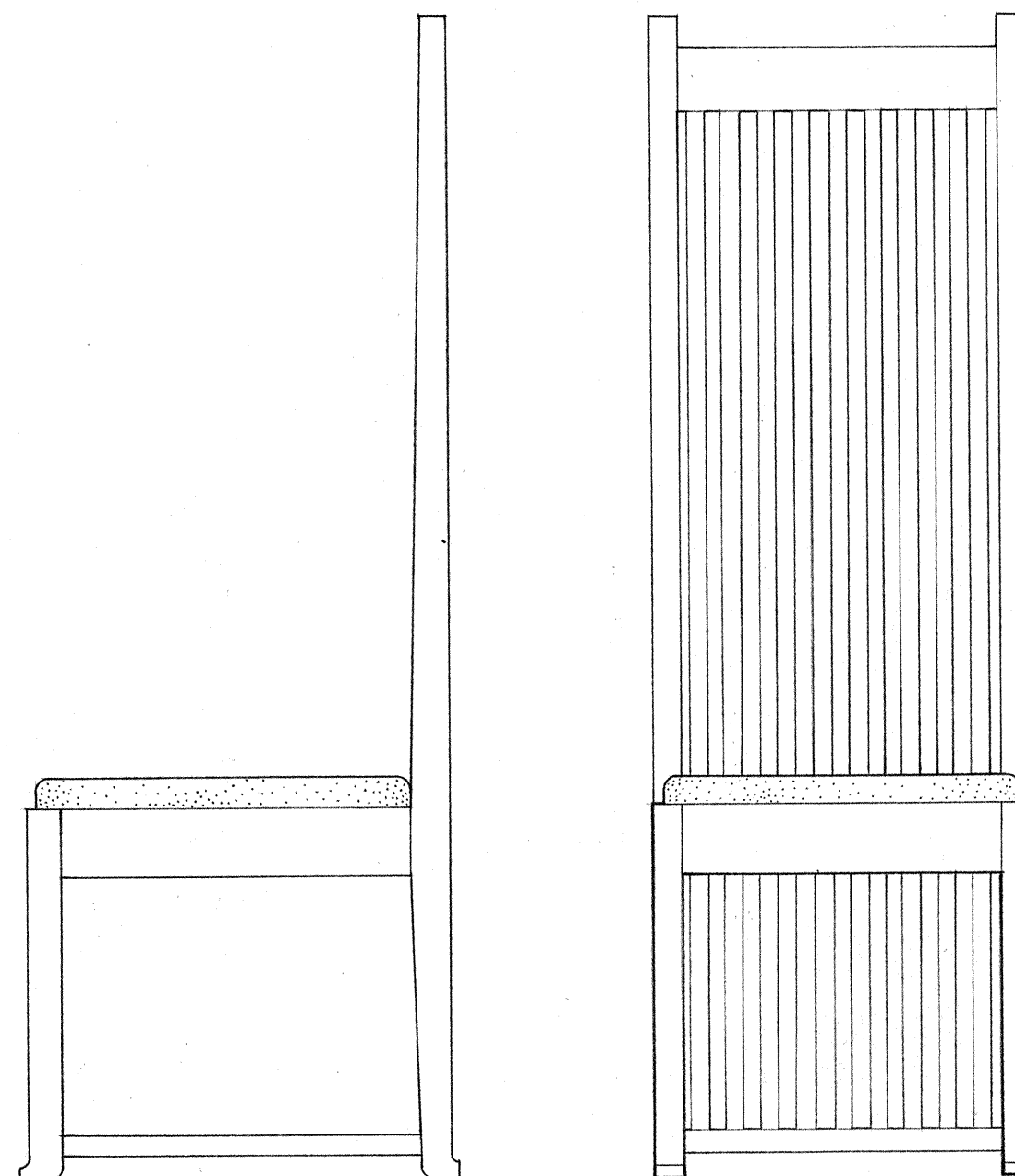
BILLIARD ROOM ANDIRONS



LIVING ROOM CHAIR

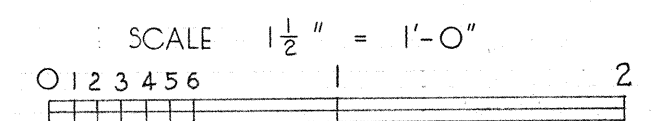


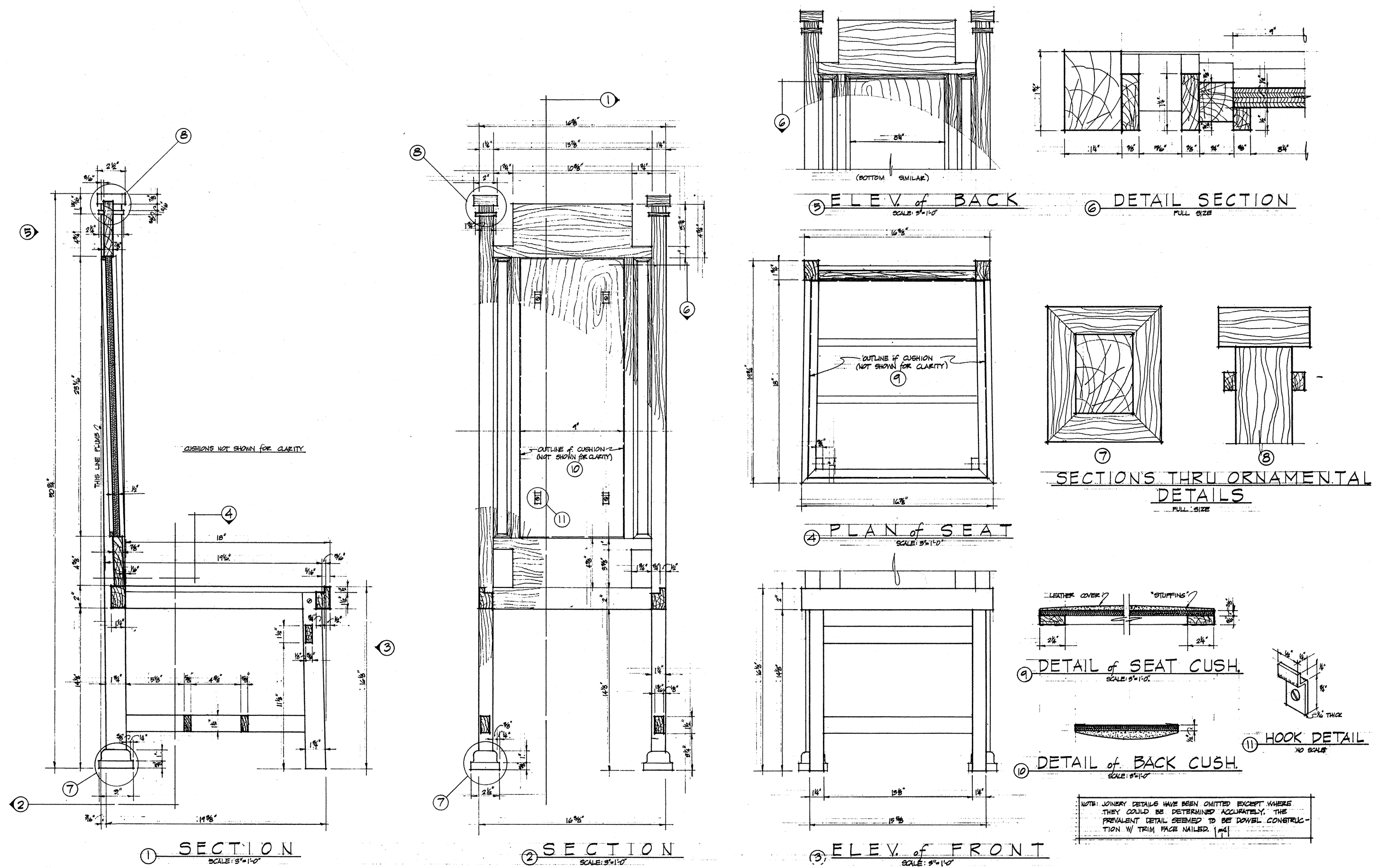
FOOT STOOL



DINING ROOM CHAIR

DAVID T. VAN ZANTEN, DEL.





STRAIGHT BACK CHAIR FREDERICK C. ROBIE HOUSE

DRAWN BY: ROBERT I. SELBY

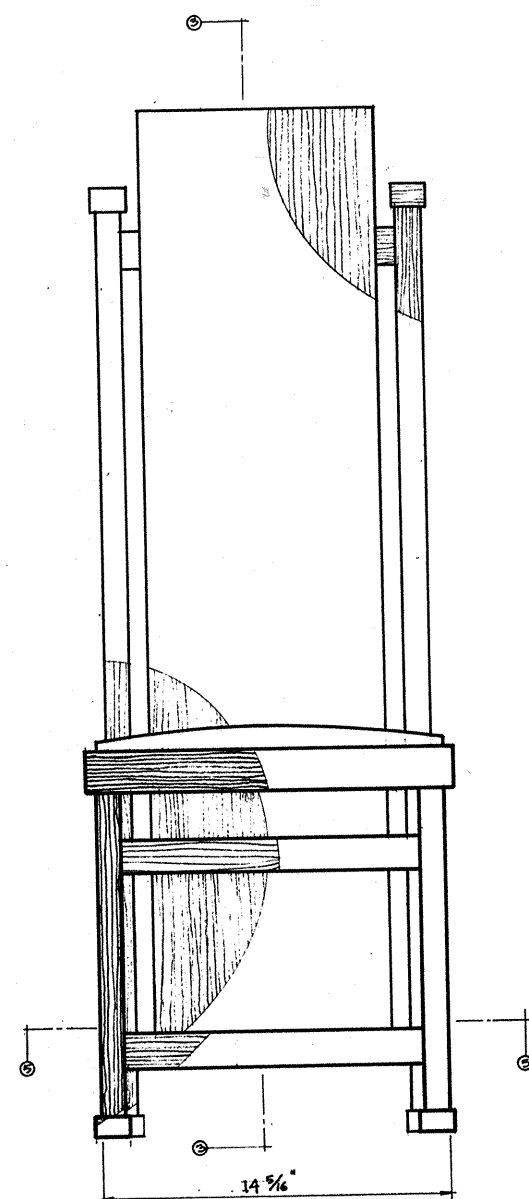
HABS CHICAGO PROJECT 1967
UNDER DIRECTION OF THE NATIONAL PARK SERVICE,
UNITED STATES DEPARTMENT OF THE INTERIOR

NAME AND LOCATION OF STRUCTURE
FREDERICK C. ROBIE HOUSE
5757 SOUTH WOODLAWN AVENUE, CHICAGO, COOK COUNTY, ILLINOIS

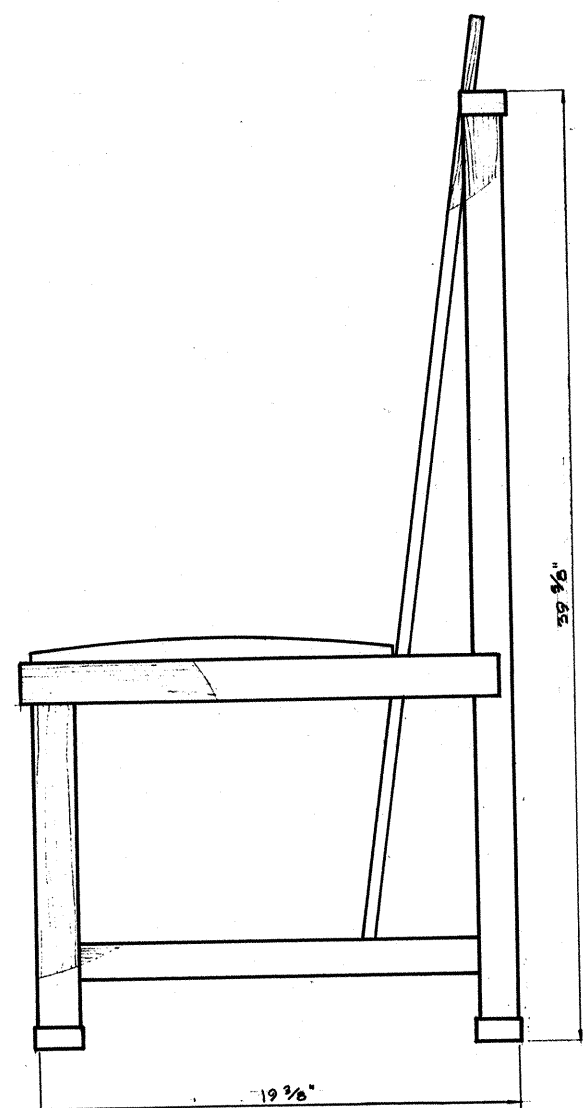
SURVEY NO.
ILL
1005

HISTORIC AMERICAN
BUILDINGS SURVEY
SHEET 13 OF 14 SHEETS

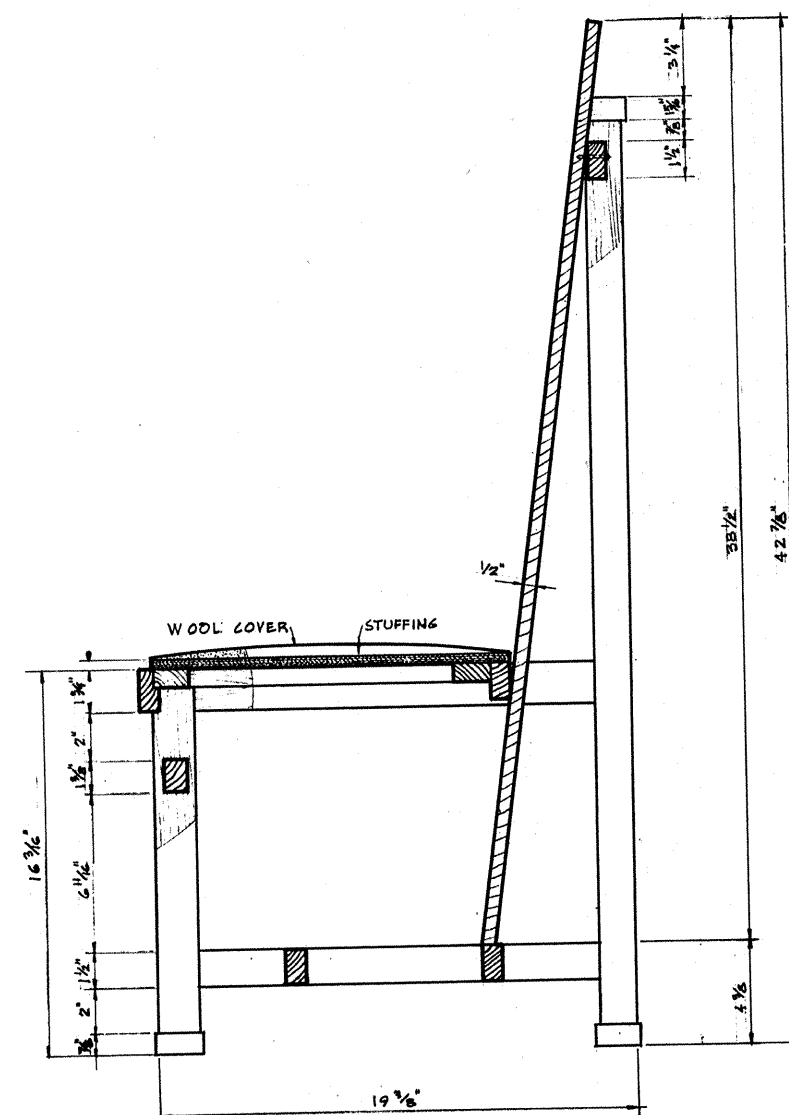
LIBRARY OF CONGRESS
INDEX NUMBER



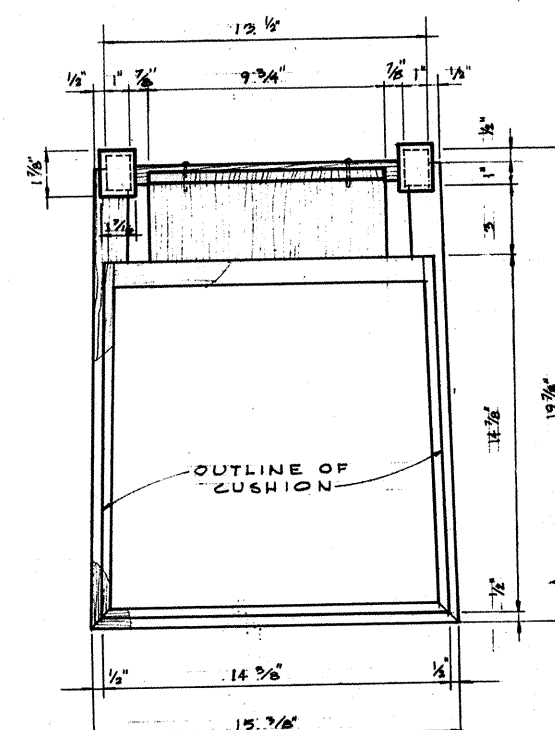
① FRONT ELEV.



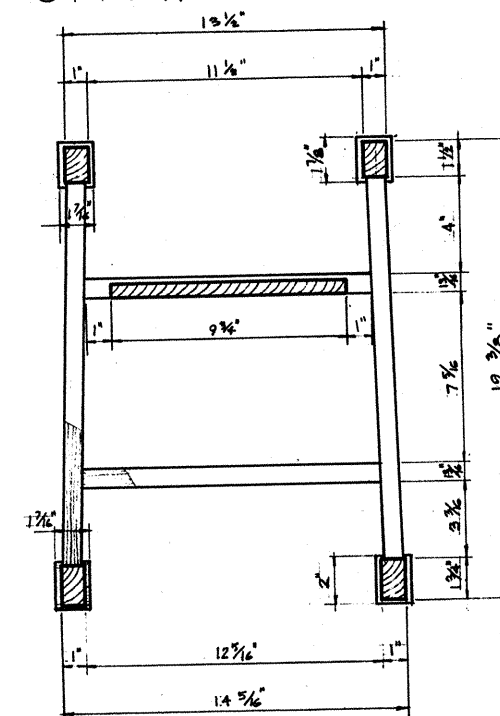
② SIDE ELEV.



③ SECTION



④ PLAN



⑤ SECTION

SIDE CHAIR FREDERICK C. ROBIE HOUSE CHICAGO ILLINOIS 1909
 DRAWN MAY 11, 1966 R. E. MAYNARD, URBANA, ILLINOIS SCALE: ALL DRAWINGS 4" = 1'-0"

DRAWN BY: R. E. MAYNARD

HABS CHICAGO PROJECT 1967
 UNDER DIRECTION OF THE NATIONAL PARK SERVICE,
 UNITED STATES DEPARTMENT OF THE INTERIOR

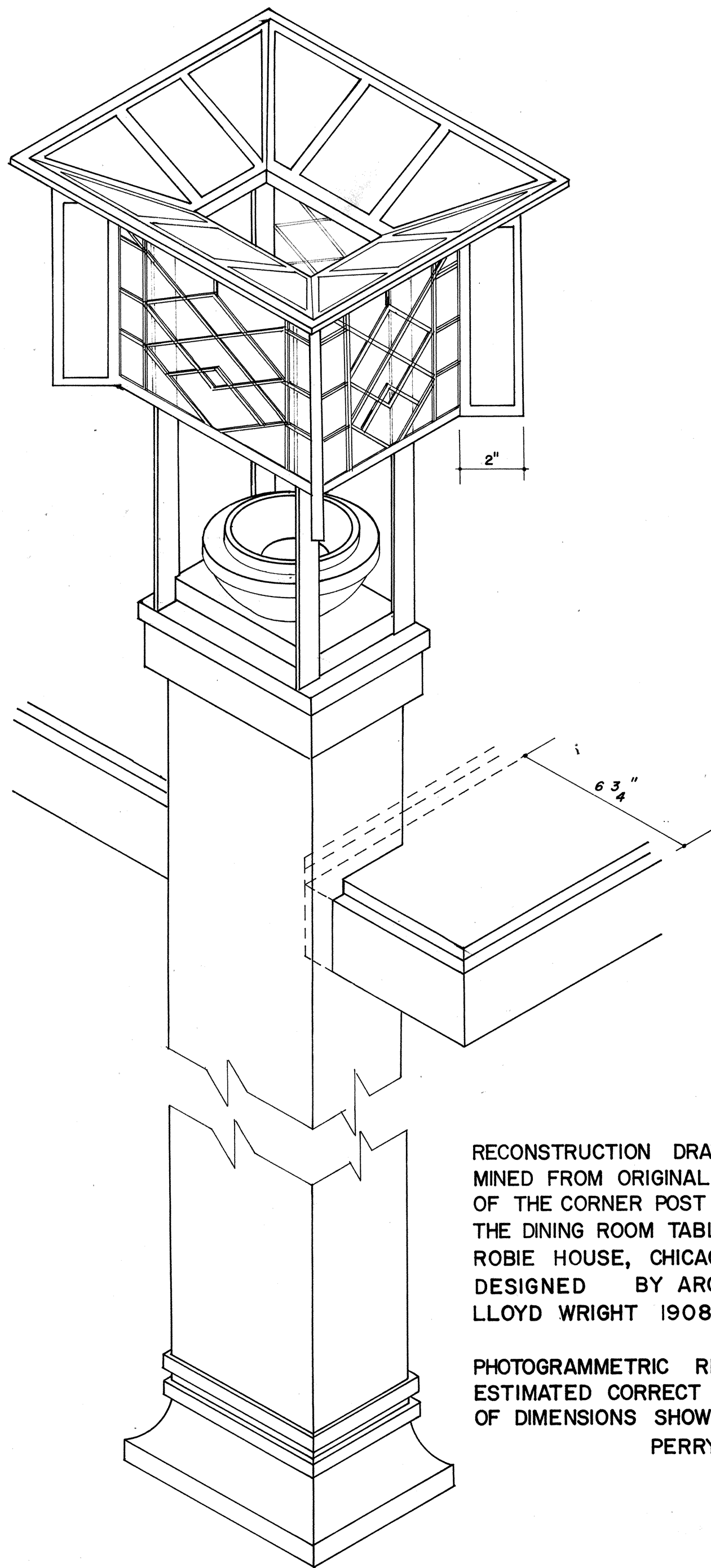
NAME AND LOCATION OF STRUCTURE
 FREDERICK C. ROBIE HOUSE
 5757 SOUTH WOODLAWN AVENUE, CHICAGO, COOK COUNTY, ILLINOIS

SURVEY NO.
 ILL
 1005

HISTORIC AMERICAN
 BUILDINGS SURVEY
 SHEET 14 OF 14 SHEETS

LIBRARY OF CONGRESS
 INDEX NUMBER

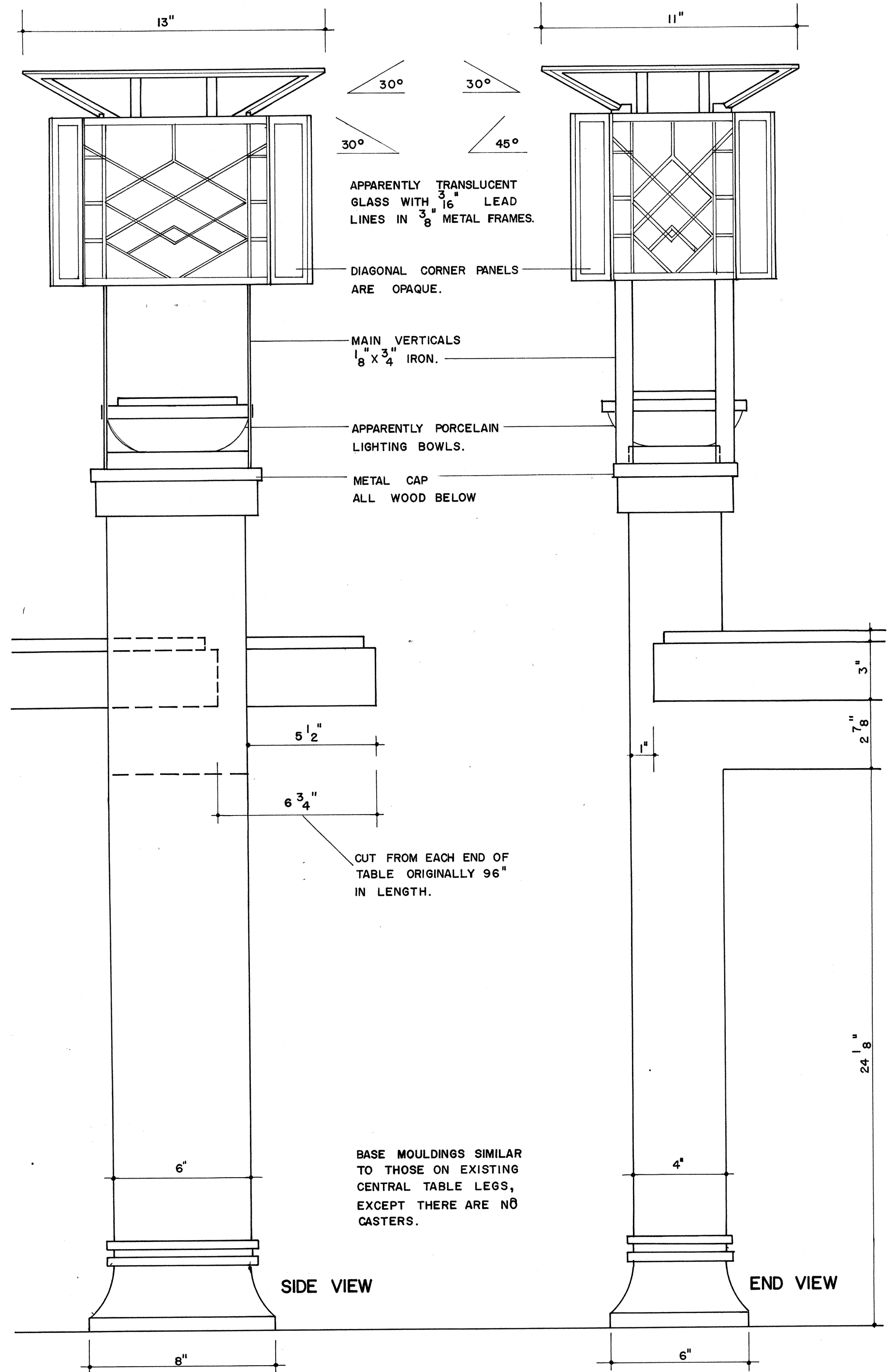
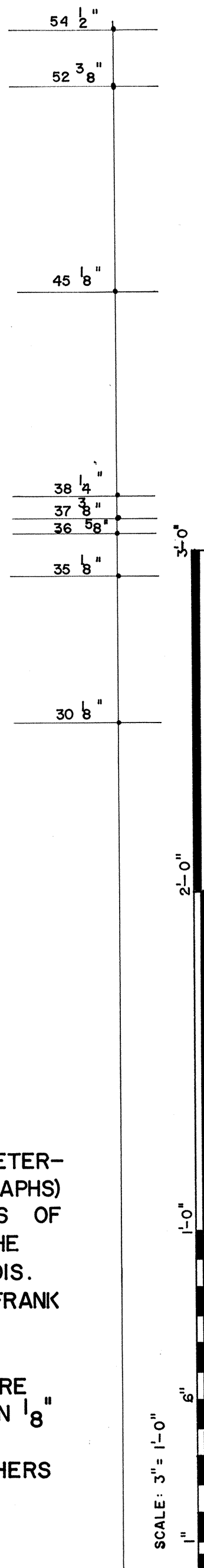
DUE TO INSUFFICIENT INFORMATION AT THE TIME OF EDITING, THIS MATERIAL MAY NOT CONFORM TO HABS OR HAER STANDARDS.



RECONSTRUCTION DRAWING (DETERMINED FROM ORIGINAL PHOTOGRAPHS) OF THE CORNER POST AND ENDS OF THE DINING ROOM TABLE OF THE ROBIE HOUSE, CHICAGO, ILLINOIS. DESIGNED BY ARCHITECT FRANK LLOYD WRIGHT 1908, 1909.

PHOTOGRAMMETRIC RESULTS ARE ESTIMATED CORRECT TO WITHIN 1/8" OF DIMENSIONS SHOWN.

PERRY E. BORCHERS



DRAWN BY: PERRY E. BORCHERS 1972

UNDER DIRECTION OF THE NATIONAL PARK SERVICE,
UNITED STATES DEPARTMENT OF THE INTERIOR

ADDENDUM

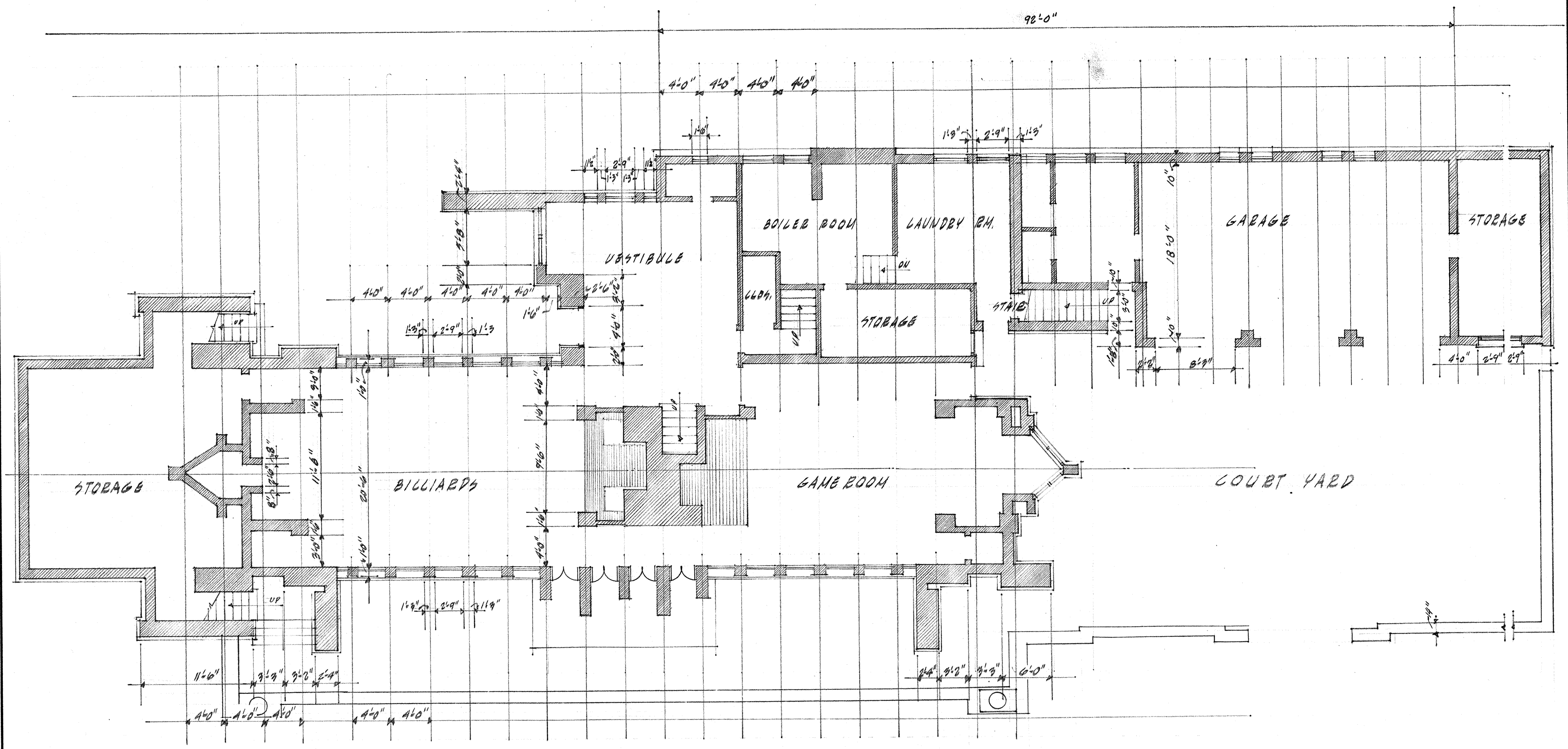
NAME AND LOCATION OF STRUCTURE
FREDERICK C. ROBIE HOUSE
5757 SOUTH WOODLAWN AVENUE, CHICAGO, COOK COUNTY, ILLINOIS

SURVEY NO.
IL-
1005

HISTORIC AMERICAN
BUILDINGS SURVEY
SHEET 1 OF 1 SHEETS

LIBRARY OF CONGRESS
INDEX NUMBER

This documentation was developed as a student project and donated to the Historic American Buildings Survey (HABS). It was not completed under HABS supervision or edited by HABS staff.



FIRST FLOOR PLAN

DRAWN BY R. GOLDMAN, H. HENDERSON, R. KONUCH

CARNEGIE INSTITUTE OF TECHNOLOGY - 1962

SECOND ADDENDUM

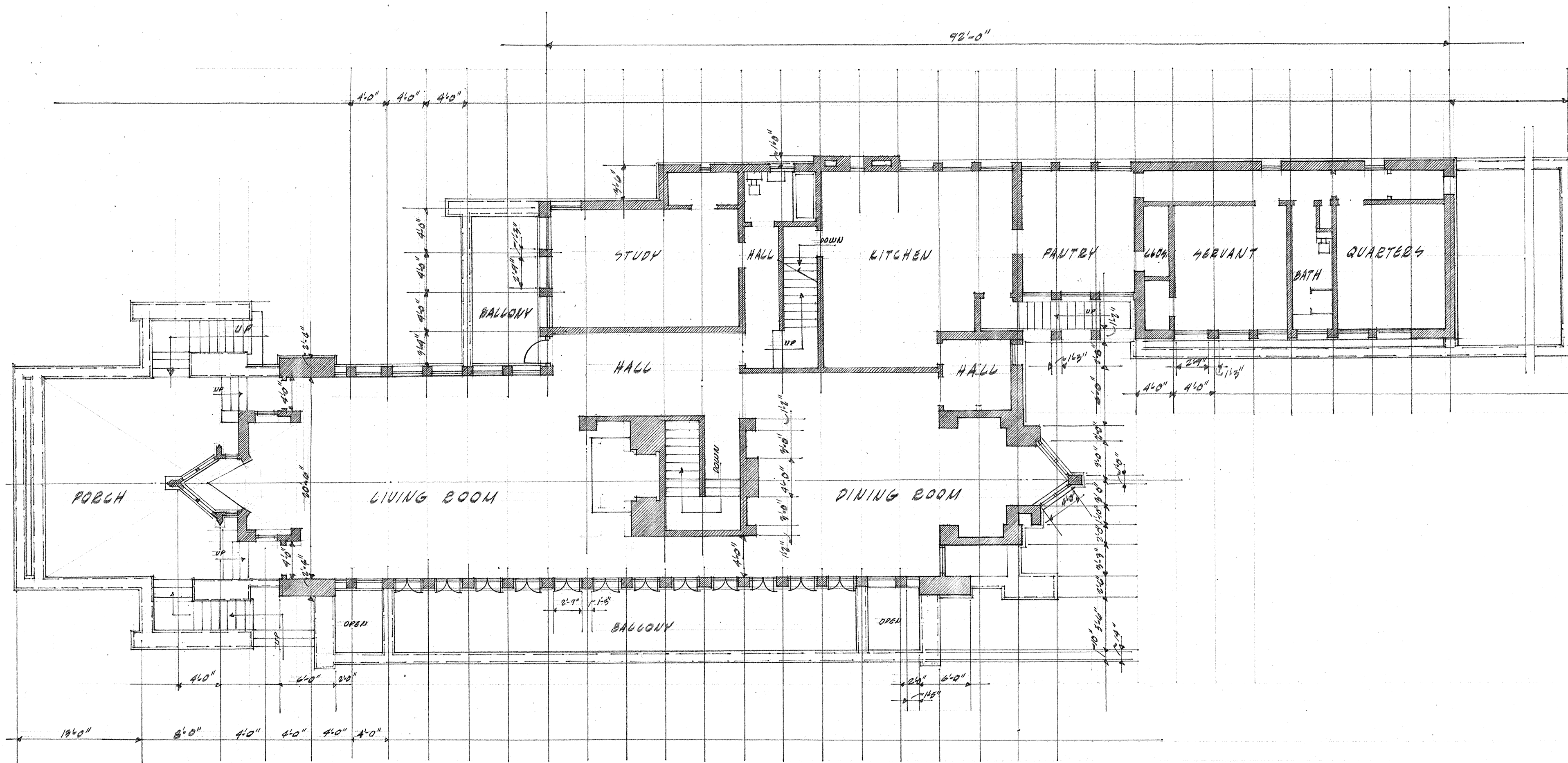
NAME OF STRUCTURE
THE ROBIE HOUSE
COOK COUNTY CHICAGO, ILL.

SURVEY NO.
IL-1005

SHEET NO. 1
HISTORIC AMERICAN
BUILDINGS SURVEY
SHEET 1 OF 10 SHEETS

LIBRARY OF CONGRESS
INDEX NUMBER

This documentation was developed as a student project and donated to the Historic American Buildings Survey (HABS). It was not completed under HABS supervision or edited by HABS staff.



SECOND FLOOR PLAN

DRAWN BY R. GOLDMAN, H. HENDERSON, R. KONUCH

CARNEGIE INSTITUTE OF TECHNOLOGY - 1962

SECOND ADDENDUM

UNDER DIRECTION OF UNITED STATES DEPARTMENT OF THE INTERIOR
NATIONAL PARK SERVICE, BRANCH OF PLANS AND DESIGN

NAME OF STRUCTURE
THE ROBIE HOUSE
COOK COUNTY CHICAGO, ILL.

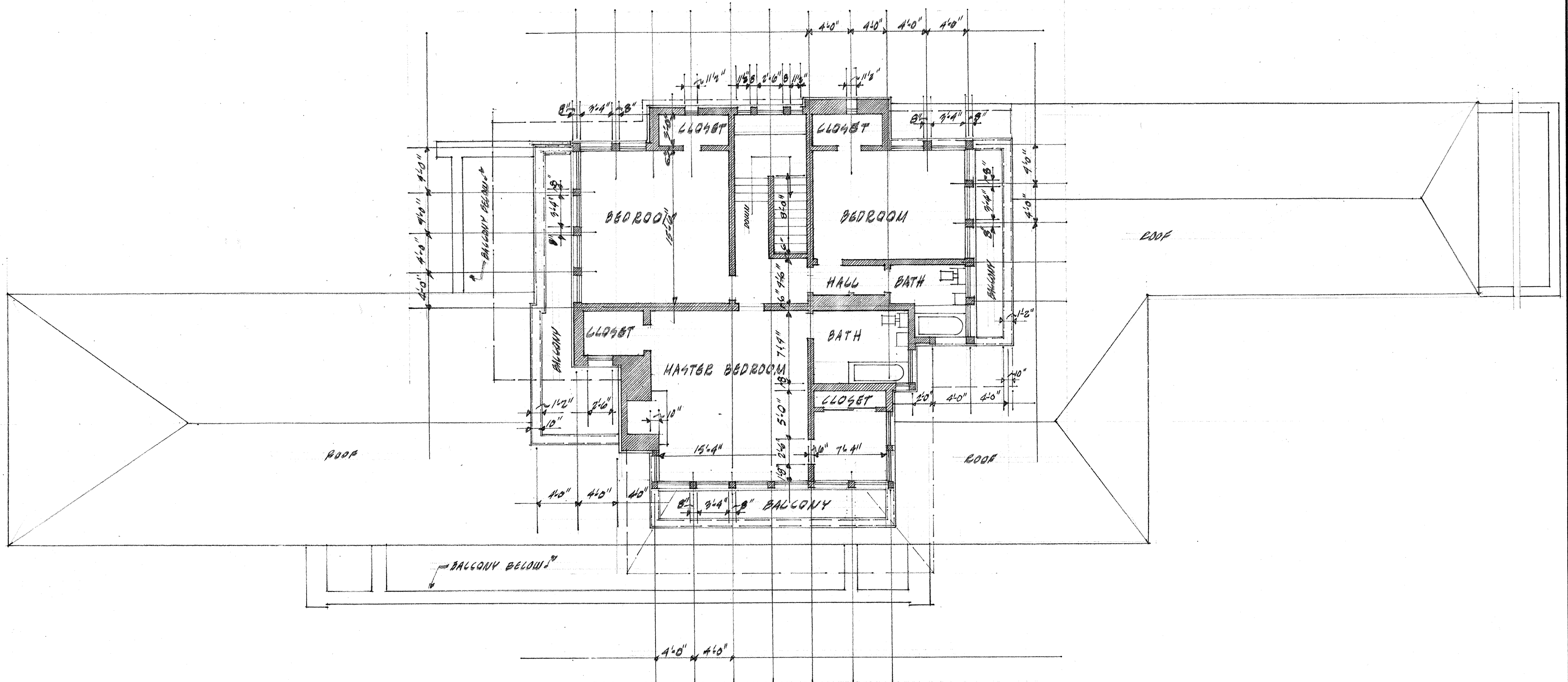
SURVEY NO.
IL-1005

HISTORIC AMERICAN
BUILDINGS SURVEY
SHEET 2 OF 10 SHEETS

LIBRARY OF CONGRESS
INDEX NUMBER

SHEET NO. 2

This documentation was developed as a student project and donated to the Historic American Buildings Survey (HABS). It was not completed under HABS supervision or edited by HABS staff.



THIRD FLOOR PLAN

DRAWN BY R.GOLDMAN, H.HENDERSON, R.KONUCH

CARNEGIE INSTITUTE OF TECHNOLOGY - 1962
UNDER DIRECTION OF UNITED STATES DEPARTMENT OF THE INTERIOR
NATIONAL PARK SERVICE, BRANCH OF PLANS AND DESIGN

SECOND ADDENDUM

NAME OF STRUCTURE
THE ROBIE HOUSE
COOK COUNTY CHICAGO, ILL.

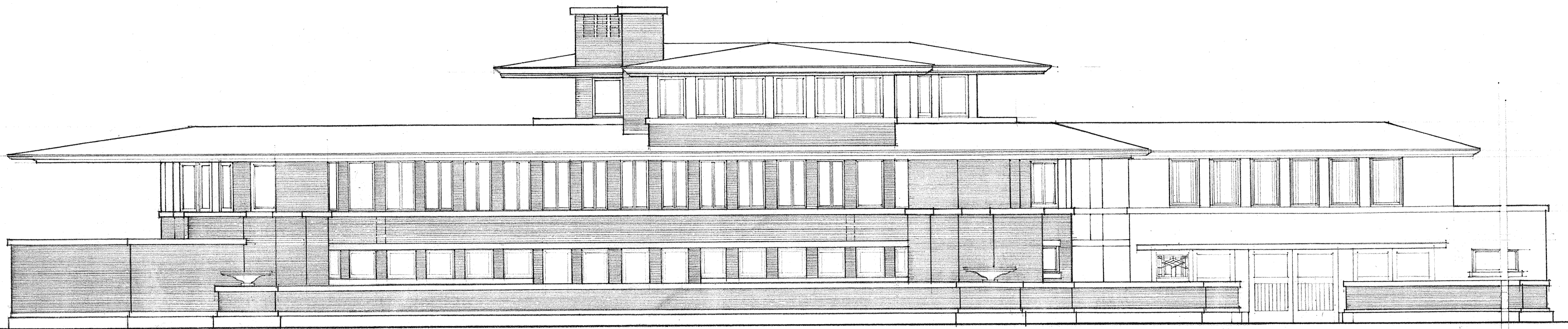
SURVEY NO.
IL-1005

SHEET NO 3

HISTORIC AMERICAN
BUILDINGS SURVEY

SHEET 3 OF 10 SHEETS

LIBRARY OF CONGRESS
INDEX NUMBER



SOUTH ELEVATION

DRAWN BY R.GOLDMAN, H.HENDERSON & R.KONUCH

CARNEGIE INSTITUTE OF TECHNOLOGY - 1962

SECOND ADDENDUM

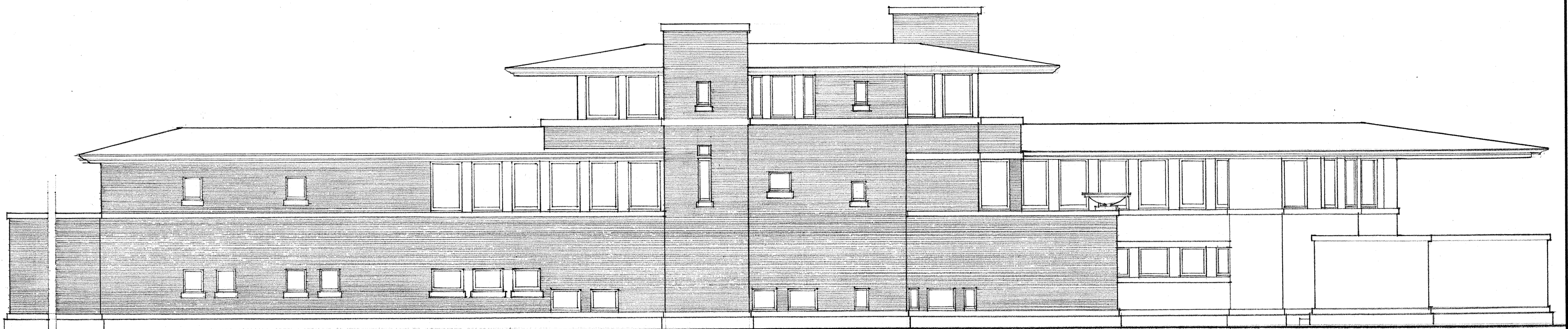
UNDER DIRECTION OF UNITED STATES DEPARTMENT OF THE INTERIOR
NATIONAL PARK SERVICE, BRANCH OF PLANS AND DESIGN

NAME OF STRUCTURE
THE ROBIE HOUSE
COOK COUNTY CHICAGO ILL.

SURVEY NO.
IL-1005

SHEET NO. 4
HISTORIC AMERICAN
BUILDINGS SURVEY
SHEET 4 OF 10 SHEETS

LIBRARY OF CONGRESS
INDEX NUMBER



NORTH ELEVATION

DRAWN BY R. GOLDMAN, H. HENDERSON, R. KONUCH

CARNEGIE INSTITUTE OF TECHNOLOGY - 1962

SECOND ADDENDUM

UNDER DIRECTION OF UNITED STATES DEPARTMENT OF THE INTERIOR
NATIONAL PARK SERVICE, BRANCH OF PLANS AND DESIGN

NAME OF STRUCTURE
THE ROBIE HOUSE
COOK COUNTY CHICAGO ILL.

SURVEY NO.
IL-1005

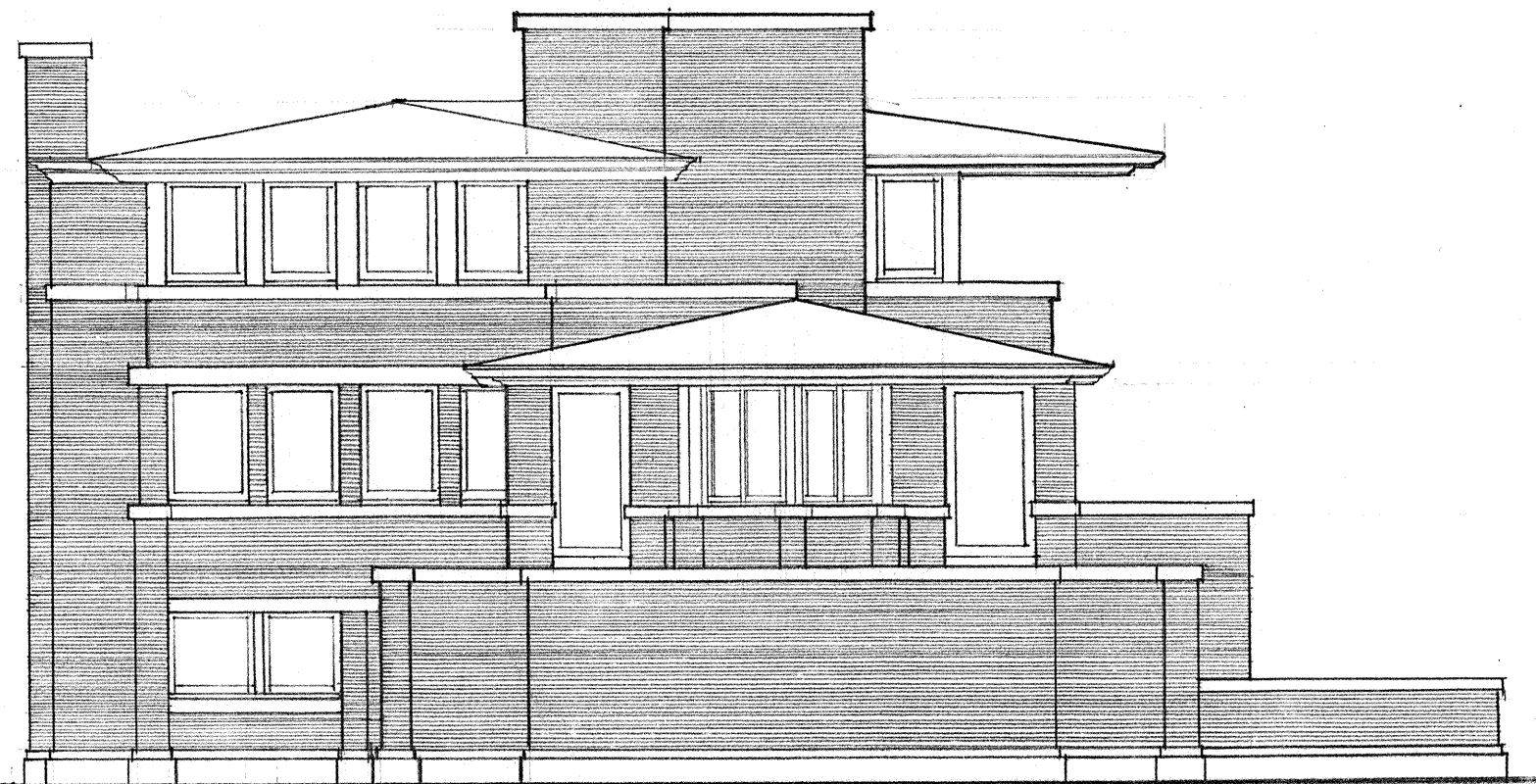
SHEET NO. 5
HISTORIC AMERICAN
BUILDINGS SURVEY
SHEET 5 OF 10 SHEETS

LIBRARY OF CONGRESS
INDEX NUMBER

This documentation was developed as a student project and donated to the Historic American Buildings Survey (HABS). It was not completed under HABS supervision or edited by HABS staff.



EAST ELEVATION



WEST ELEVATION

DRAWN BY R. GOLDMAN, H. HENDERSON, R. KONUCH

CARNEGIE INSTITUTE OF TECHNOLOGY - 1962

SECOND ADDENDUM

UNDER DIRECTION OF UNITED STATES DEPARTMENT OF THE INTERIOR
NATIONAL PARK SERVICE, BRANCH OF PLANS AND DESIGN

NAME OF STRUCTURE
THE ROBIE HOUSE
COOK COUNTY CHICAGO, ILL.

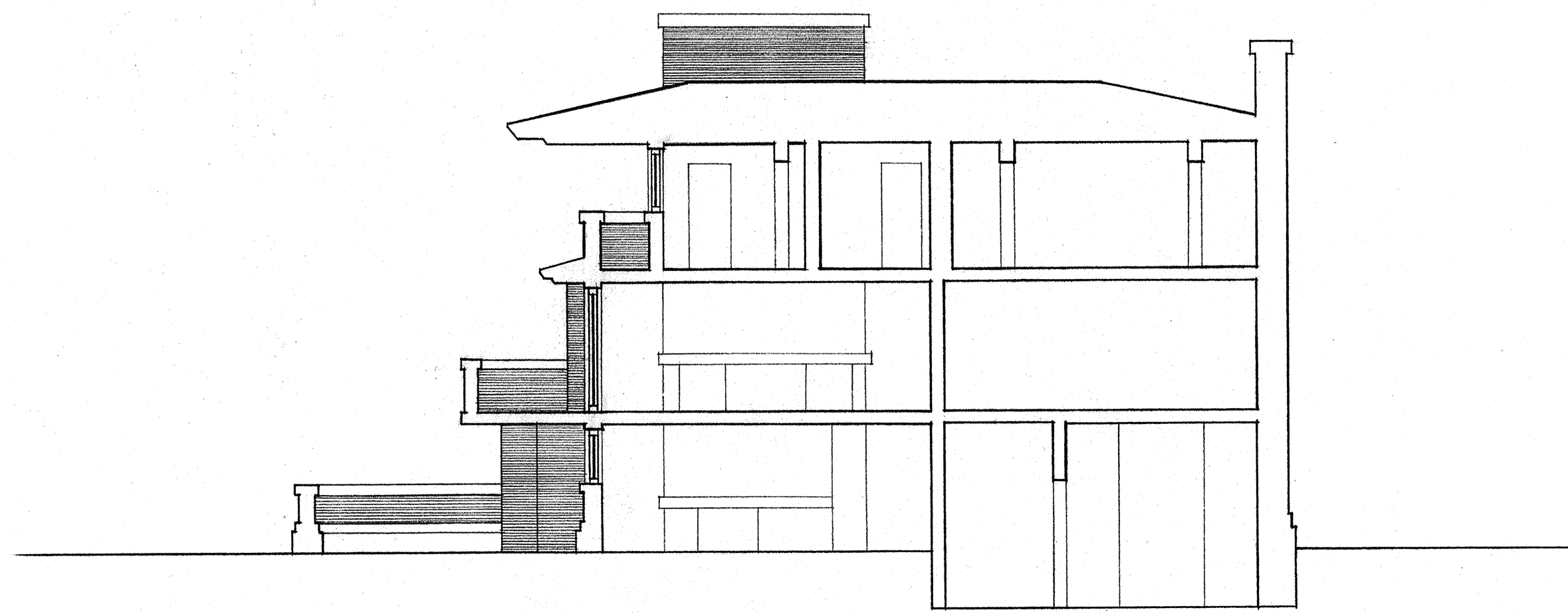
SURVEY NO.
IL-1005

SHEET NO. 6
HISTORIC AMERICAN
BUILDINGS SURVEY
SHEET 6 OF 10 SHEETS

LIBRARY OF CONGRESS
INDEX NUMBER

This documentation was developed as a student project and donated to the Historic American Buildings Survey (HABS). It was not completed under HABS supervision or edited by HABS staff.

SECTION



DRAWN BY R. GOLDMAN, H. HENDERSON, R. KONUCH

SHEET NO. 7

CARNEGIE INSTITUTE OF TECHNOLOGY - 1962
UNDER DIRECTION OF UNITED STATES DEPARTMENT OF THE INTERIOR
NATIONAL PARK SERVICE, BRANCH OF PLANS AND DESIGN

SECOND ADDENDUM

NAME OF STRUCTURE
THE ROBIE HOUSE
COOK COUNTY . CHICAGO, ILL.

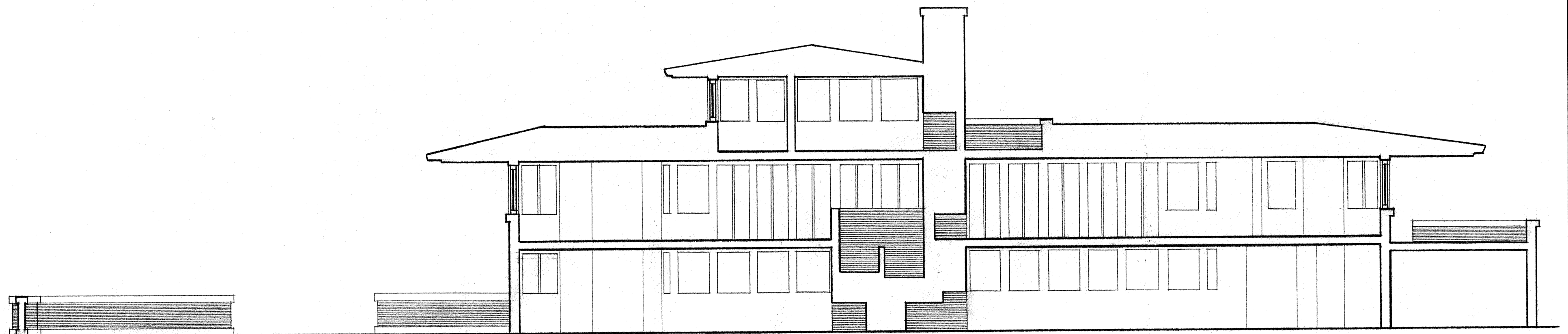
SURVEY NO.
IL-1005

HISTORIC AMERICAN
BUILDINGS SURVEY
SHEET 7 OF 10 SHEETS

LIBRARY OF CONGRESS
INDEX NUMBER

This documentation was developed as a student project and donated to the Historic American Buildings Survey (HABS). It was not completed under HABS supervision or edited by HABS staff.

SECTION



DRAWN BY R. GOLDMAN, H. HENDERSON, R. KONUCH

CARNEGIE INSTITUTE OF TECHNOLOGY - 1962

SECOND ADDENDUM

NAME OF STRUCTURE
THE ROBIE HOUSE
COOK COUNTY, CHICAGO, ILL.

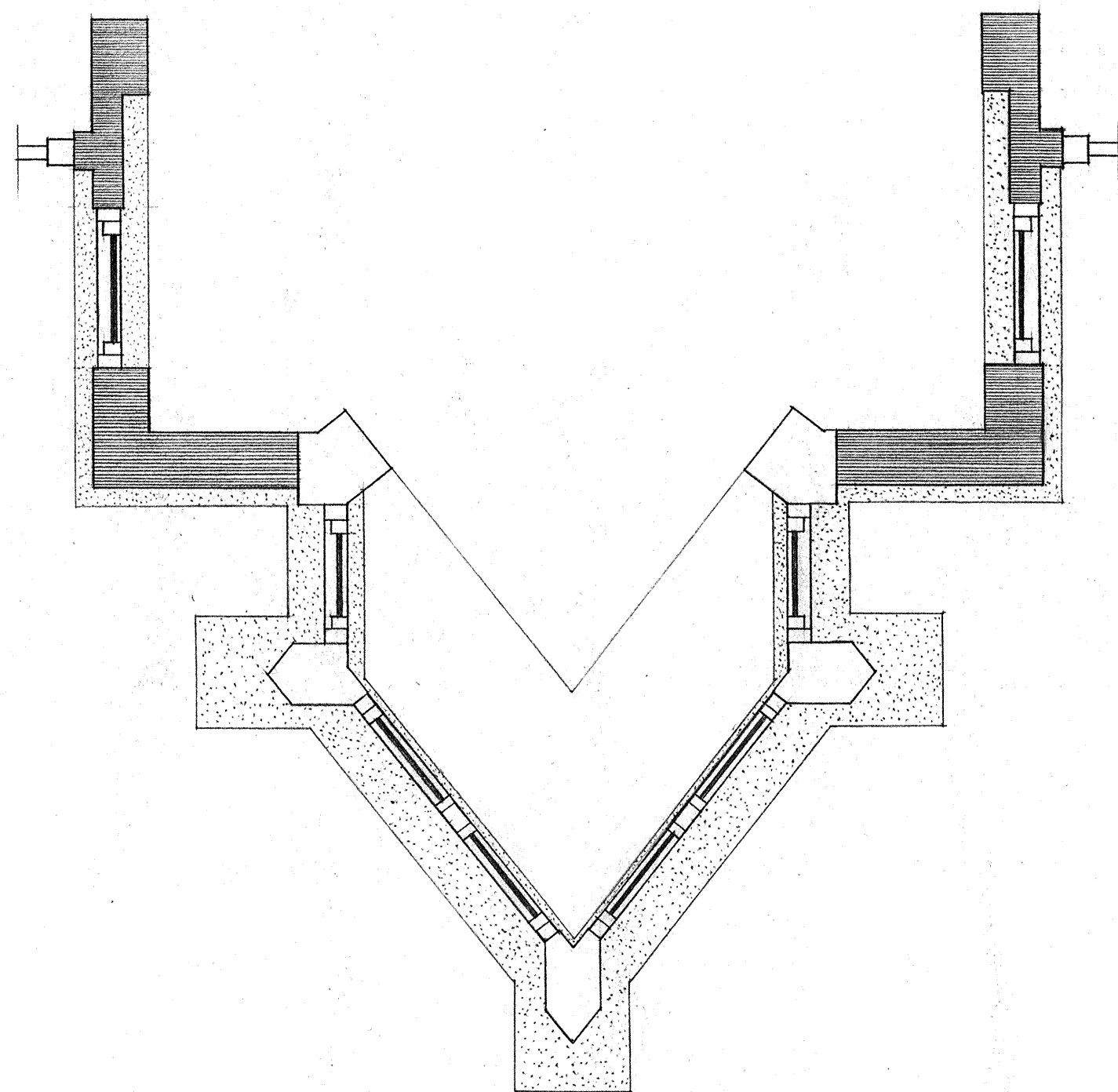
SURVEY NO.
IL-1005

SHEET NO. 8

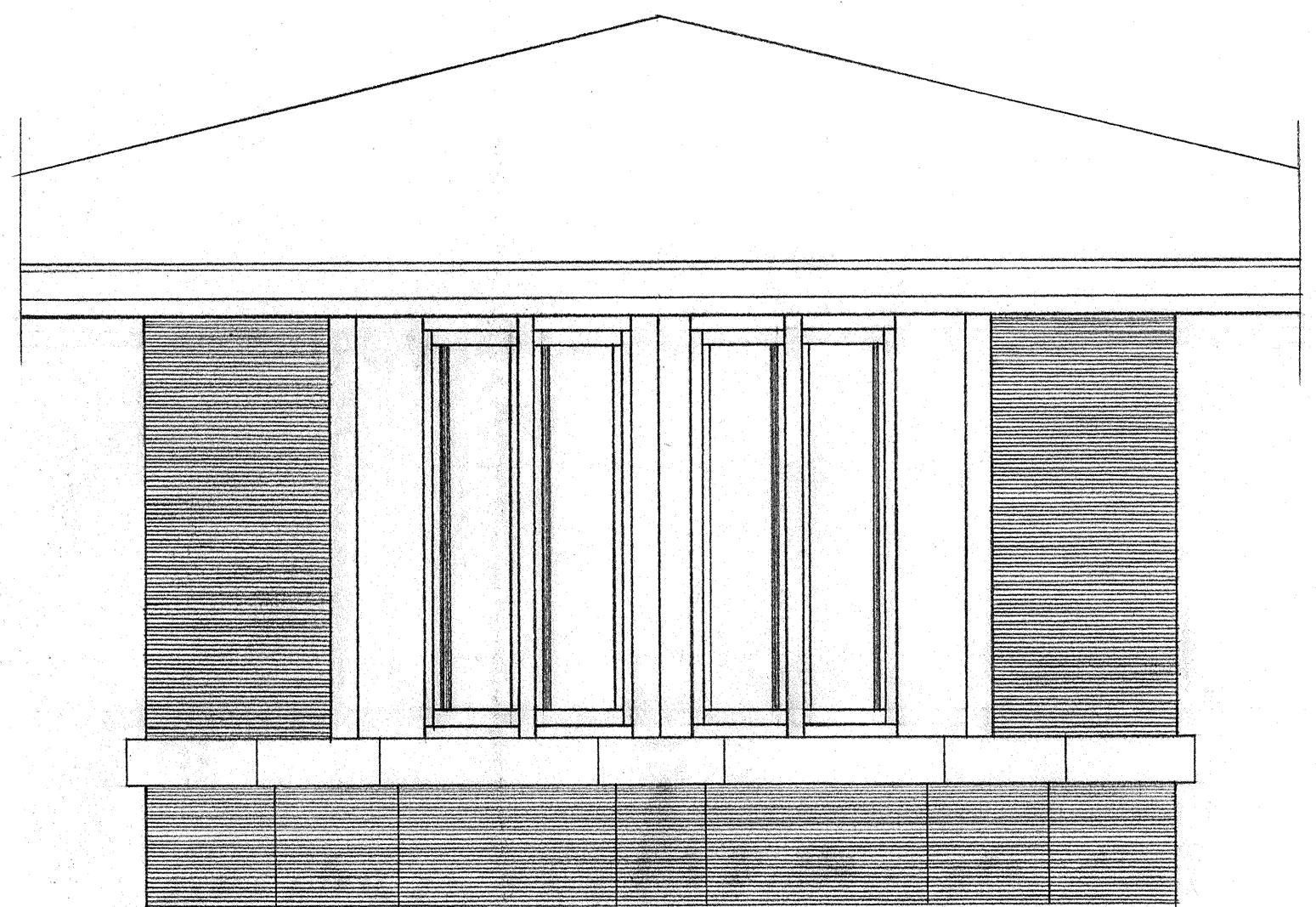
HISTORIC AMERICAN
BUILDINGS SURVEY
SHEET 8 OF 10 SHEETS

LIBRARY OF CONGRESS
INDEX NUMBER

UNDER DIRECTION OF UNITED STATES DEPARTMENT OF THE INTERIOR
NATIONAL PARK SERVICE, BRANCH OF PLANS AND DESIGN



FRONT DETAIL



DRAWN BY R. GOLDMAN, H. HENDERSON, R. KONUCH

SHEET NO. 9

CARNEGIE INSTITUTE OF TECHNOLOGY - 1962

SECOND ADDENDUM

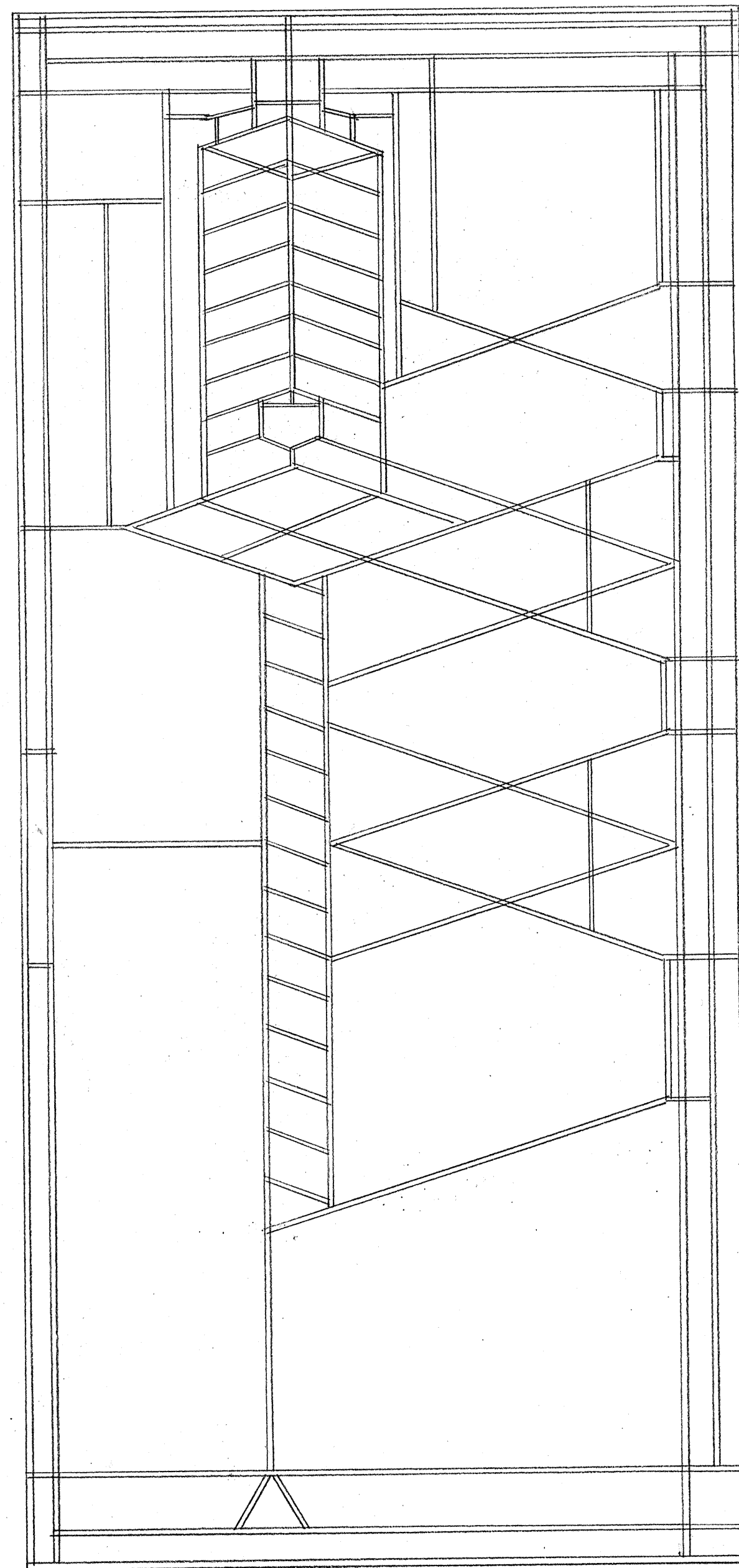
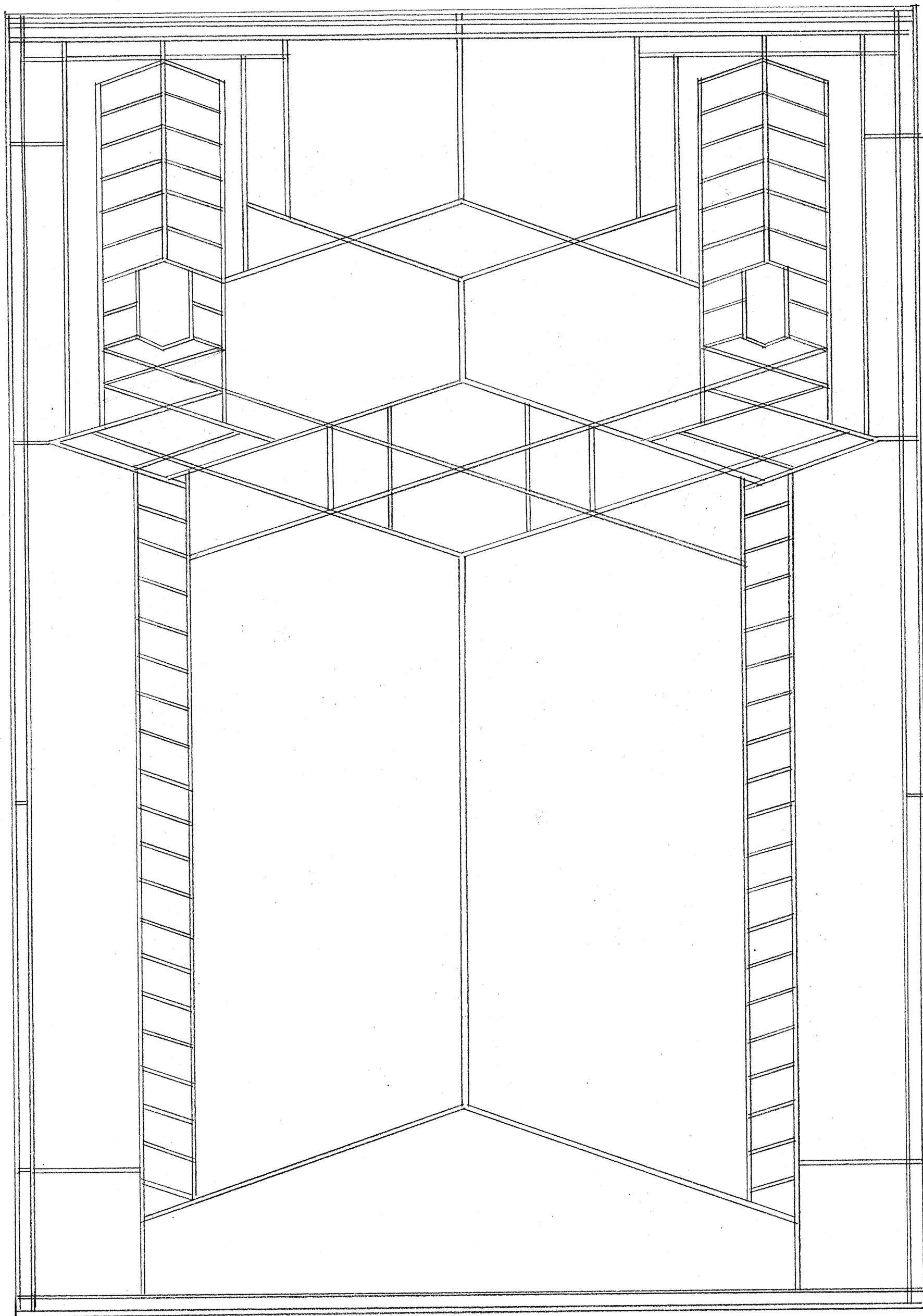
NAME OF STRUCTURE
THE ROBIE HOUSE
COOK COUNTY. CHICAGO, ILL.

SURVEY NO.
IL-1005

HISTORIC AMERICAN
BUILDINGS SURVEY
SHEET 9 OF 10 SHEETS

LIBRARY OF CONGRESS
INDEX NUMBER

UNDER DIRECTION OF UNITED STATES DEPARTMENT OF THE INTERIOR
NATIONAL PARK SERVICE, BRANCH OF PLANS AND DESIGN



WINDOW DETAIL

DRAWN BY R. GOLDMAN , H. HENDERSON , R. KONUCH

CARNEGIE INSTITUTE OF TECHNOLOGY - 1962

UNDER DIRECTION OF UNITED STATES DEPARTMENT OF THE INTERIOR
NATIONAL PARK SERVICE, BRANCH OF PLANS AND DESIGN

SECOND ADDENDUM

NAME OF STRUCTURE
THE ROBIE HOUSE
COOK COUNTY, CHICAGO, ILL.

SURVEY NO.
IL-1005

SHEET NO. 10 3'-10"

HISTORIC AMERICAN
BUILDINGS SURVEY
SHEET 10 OF 10 SHEETS

LIBRARY OF CONGRESS
INDEX NUMBER